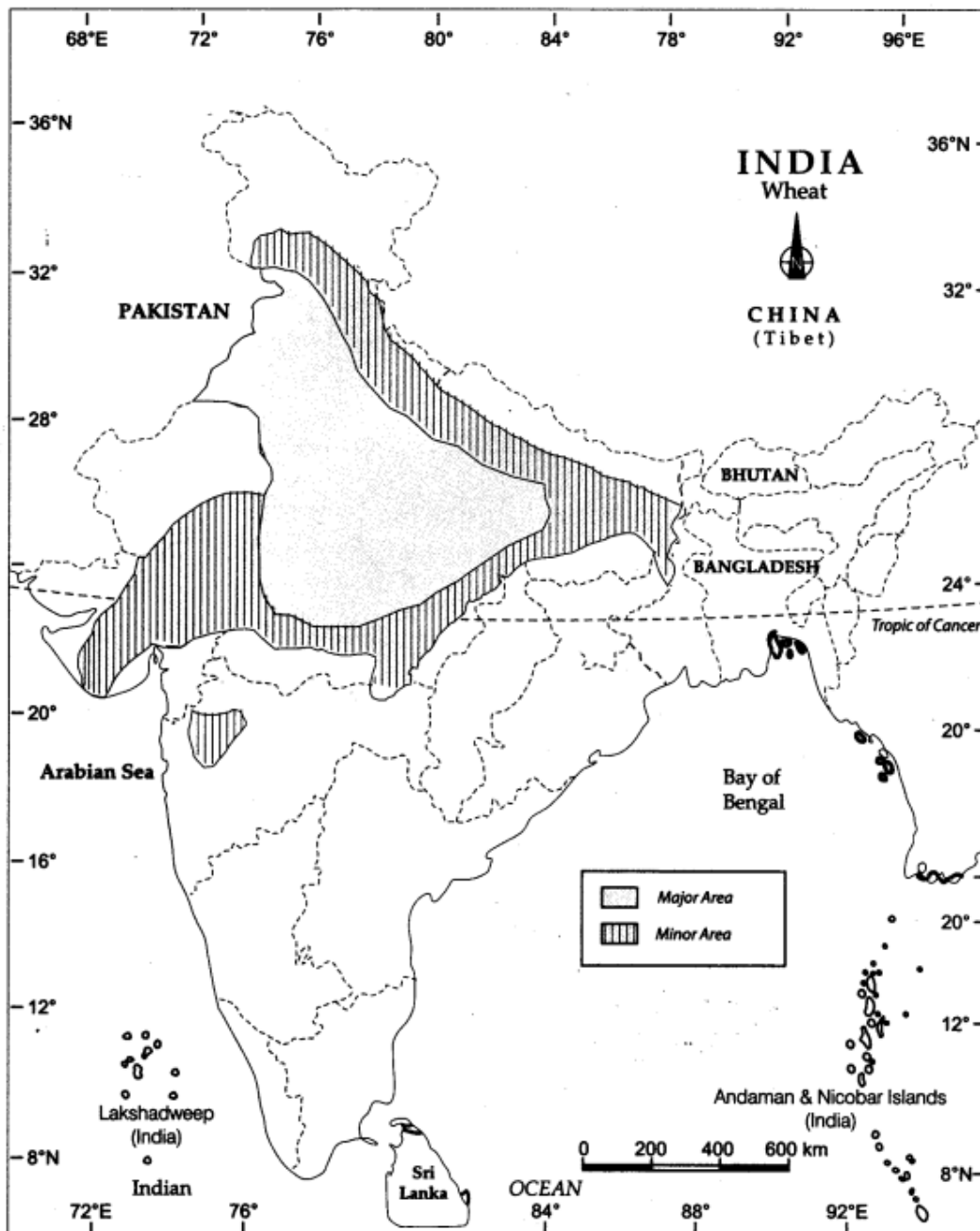


Chapter-4

Agriculture

Wheat Growing Areas of India

Uttar Pradesh is the largest producer of wheat, accounting for over 34 percent of the wheat produced in India. This map shows the wheat growing areas of India.



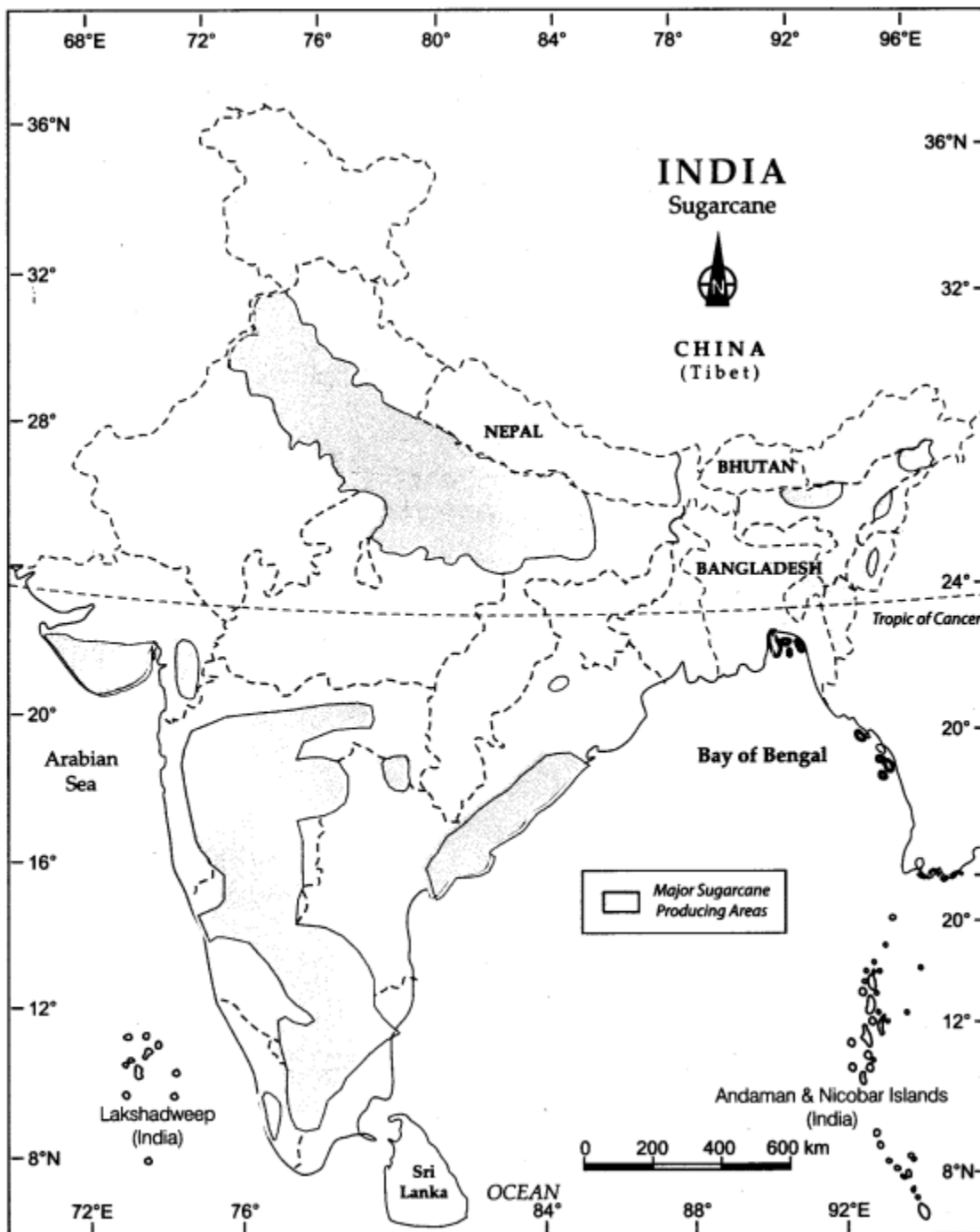
Rice Growing Areas of India

Among the rice-producing states, West Bengal is the most important producer and ranks at the leading position, accounting for about 15 percent of the total quantity of rice produced in India. This map shows the rice growing areas of India.



Sugarcane Growing Areas of India

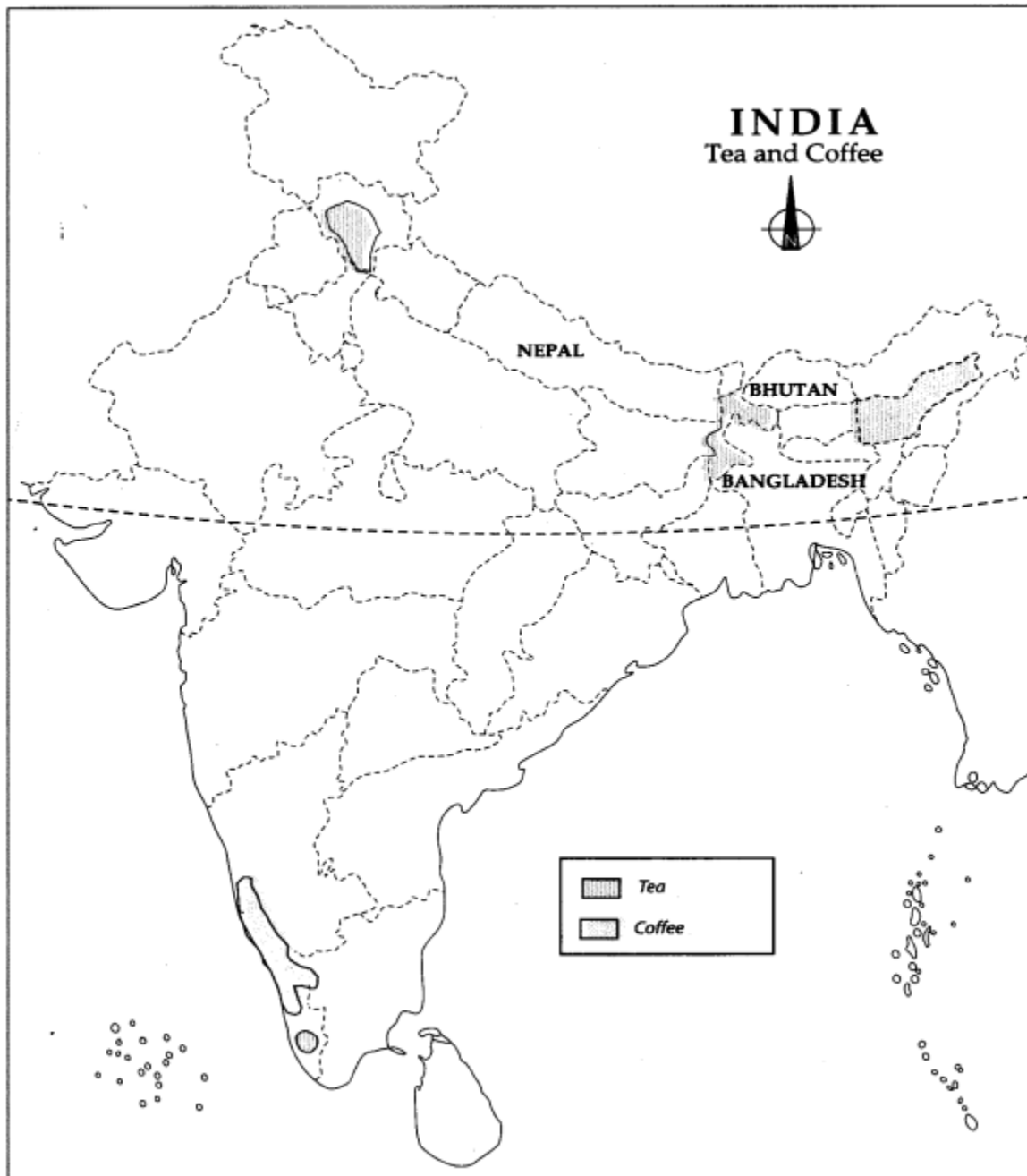
This map shows the sugarcane growing areas of India.



Tea and Coffee Producing Areas of India

Assam is the largest producer of tea and accounts for more than 52 percent of the tea produced in India. Karnataka is the largest producer of coffee and accounts for more than 53 percent of the

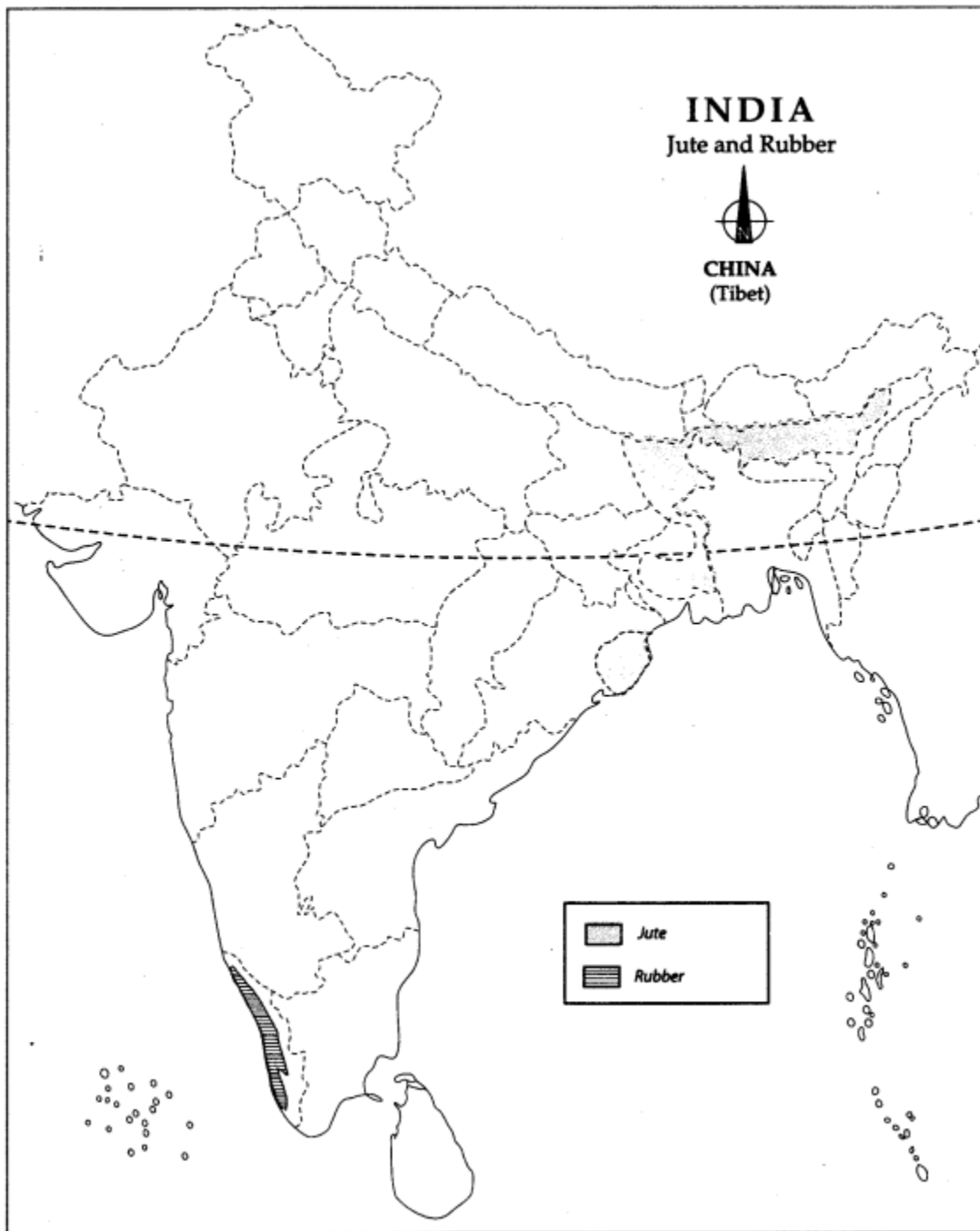
coffee produced in India. This map shows the tea and coffee producing areas of India.



Jute and Rubber Producing Areas of India

West Bengal is the largest producer of jute, while Kerala is the largest producer of rubber in India.

This map shows the jute and rubber producing regions of India.

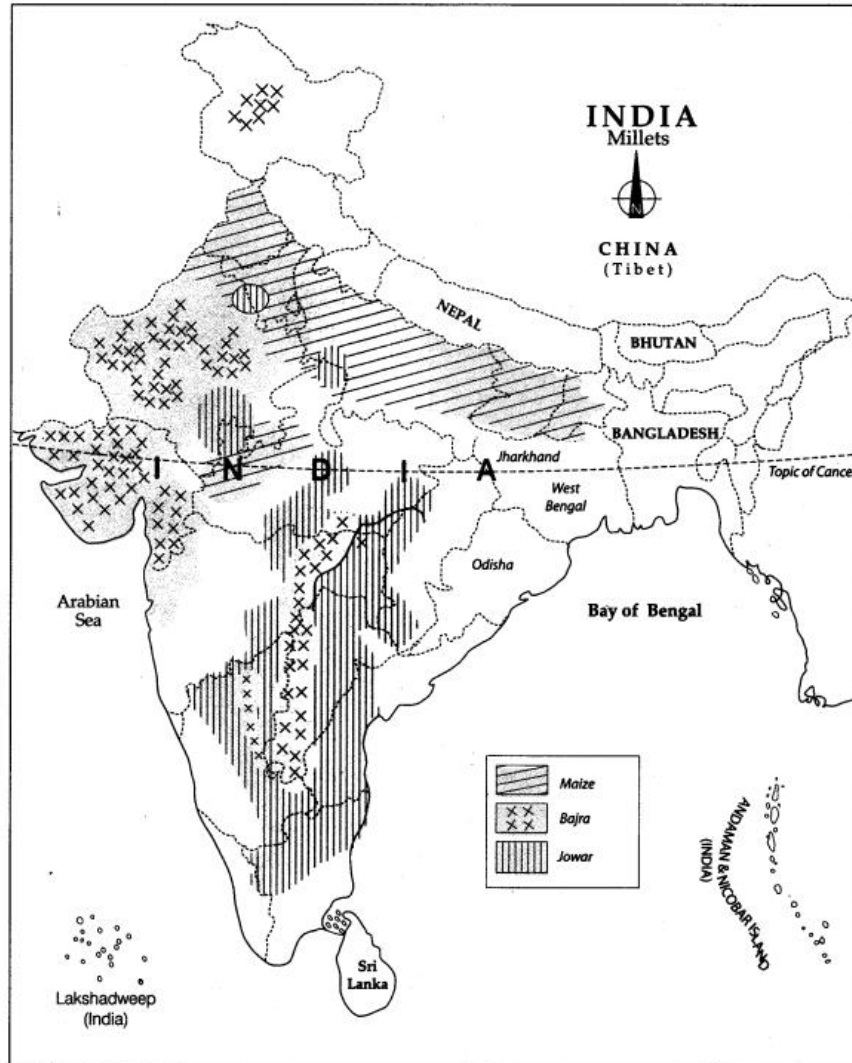


Cotton Producing Areas in India

This map shows the cotton-producing regions of India. Gujarat is the largest producer of cotton in India.

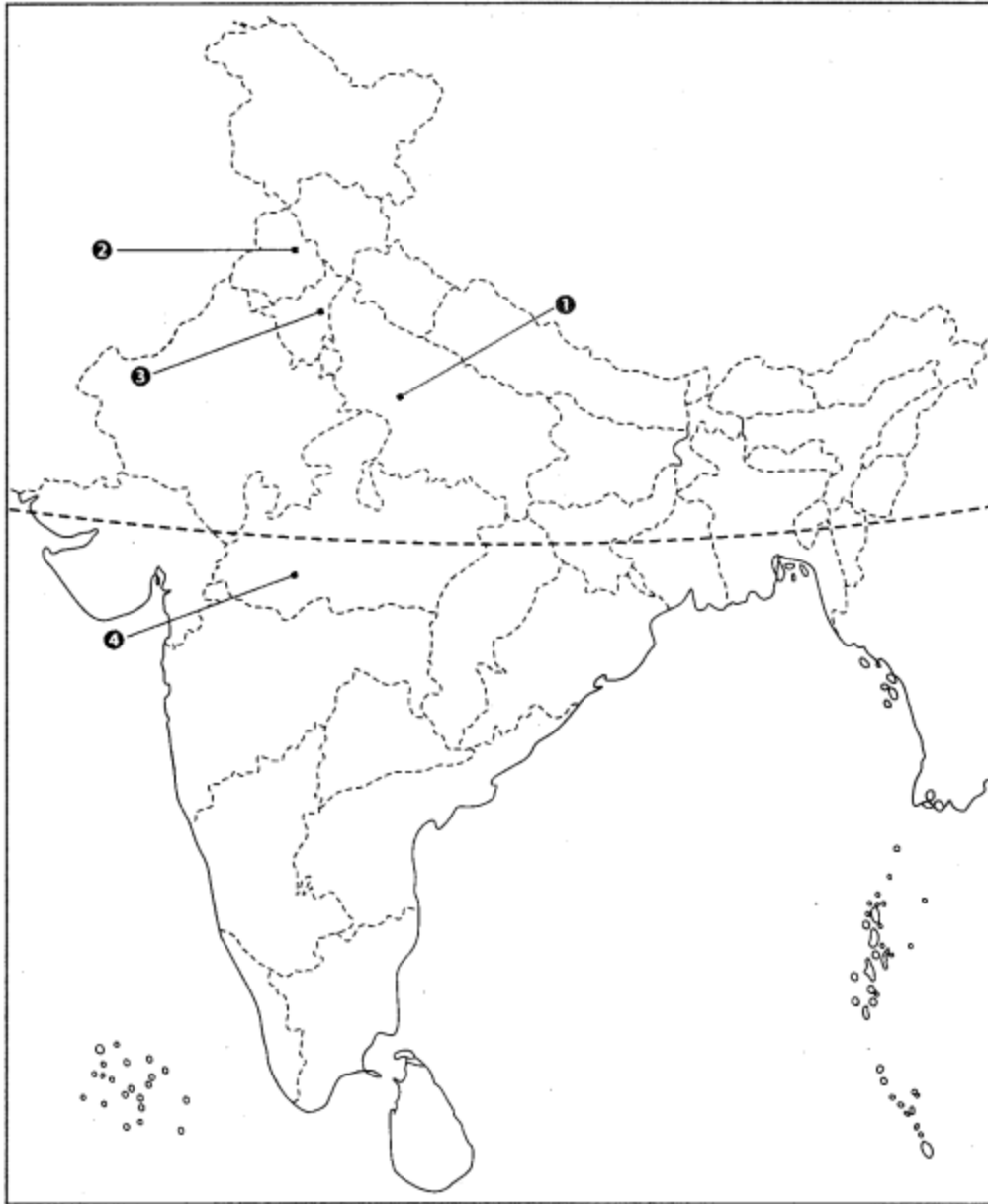
Millets of India

This map shows the maize, bajra and jowar growing areas of India.

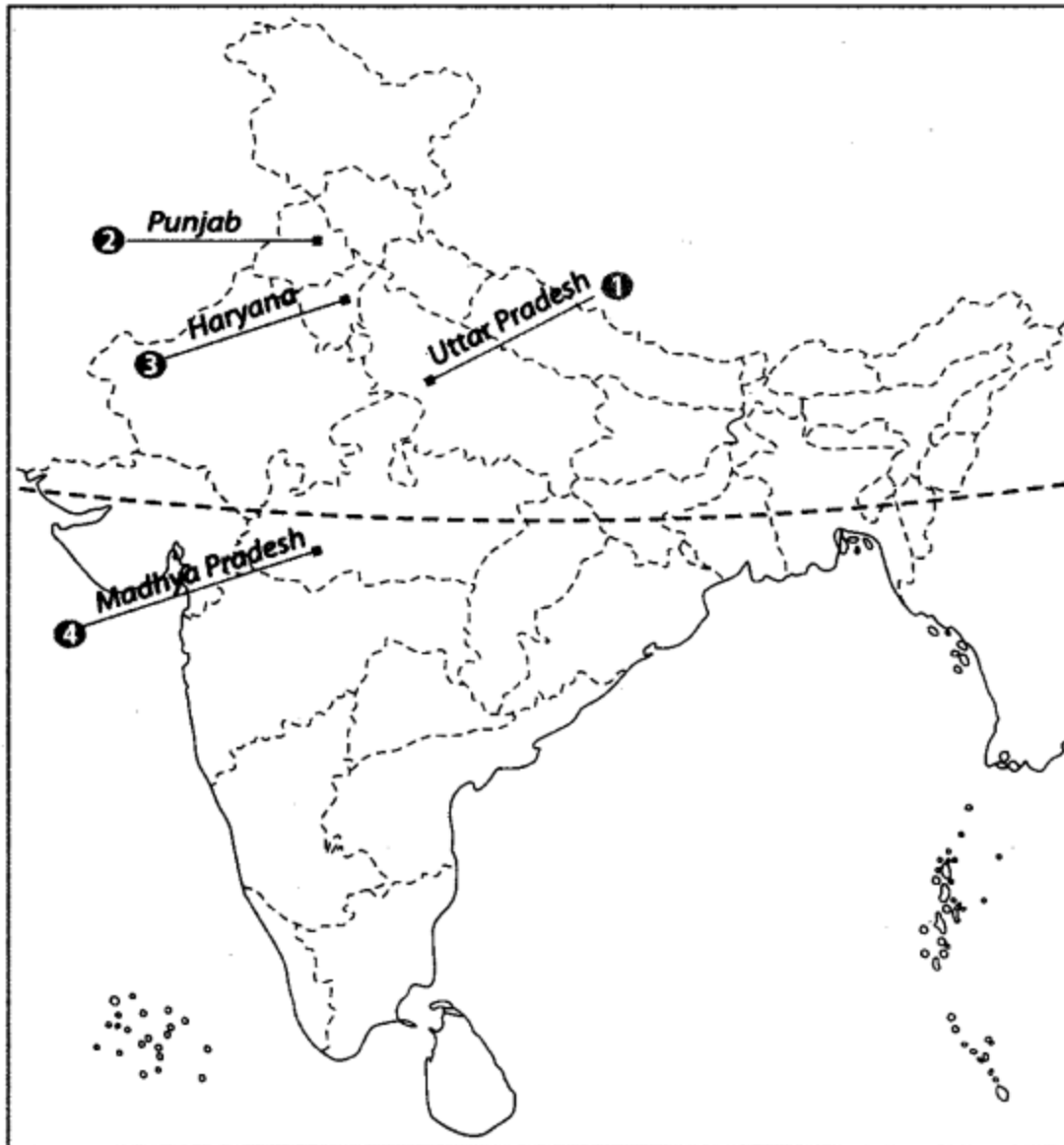


Question 1.

On the given political map of India, four leading wheat-growing states of India are marked by 1, 2, 3 and 4. Identify these and write their correct names on the line drawn against each in the given map.



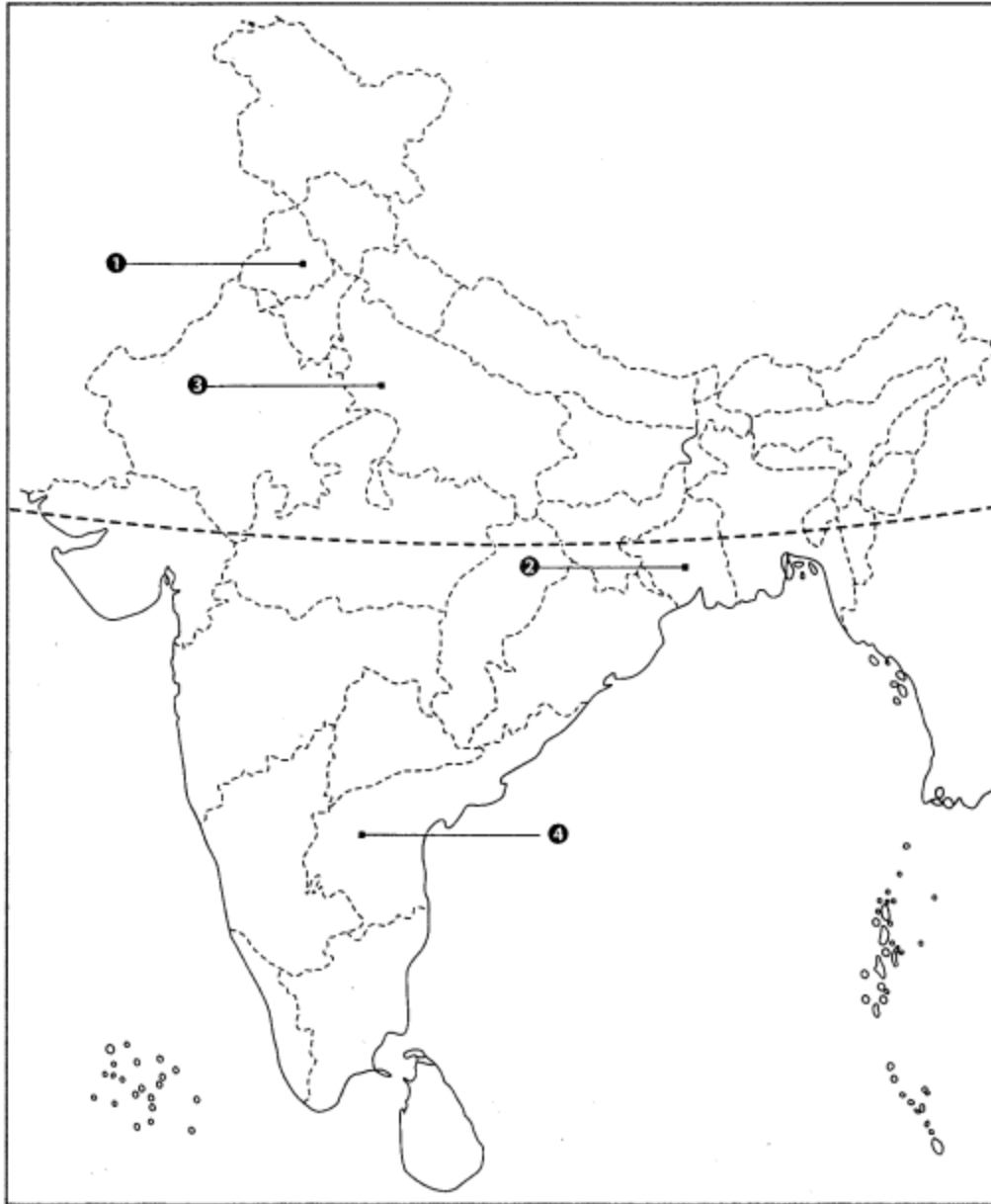
Answer



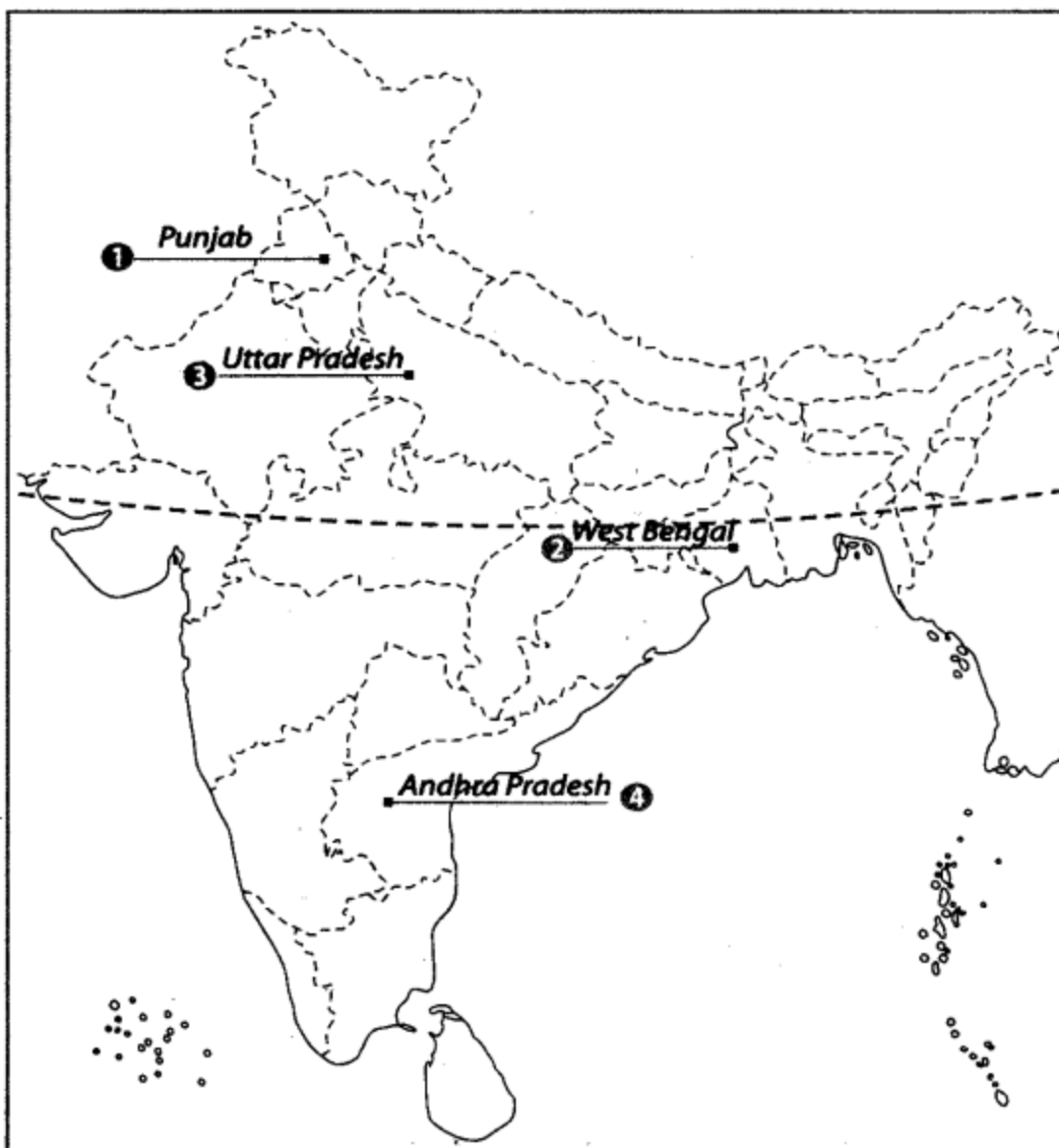
Question 2.

On the given political map of India, four leading rice-growing states of India are marked by 1, 2, 3 and 4.

Identify these and write their correct names on the line drawn against each in the given map.

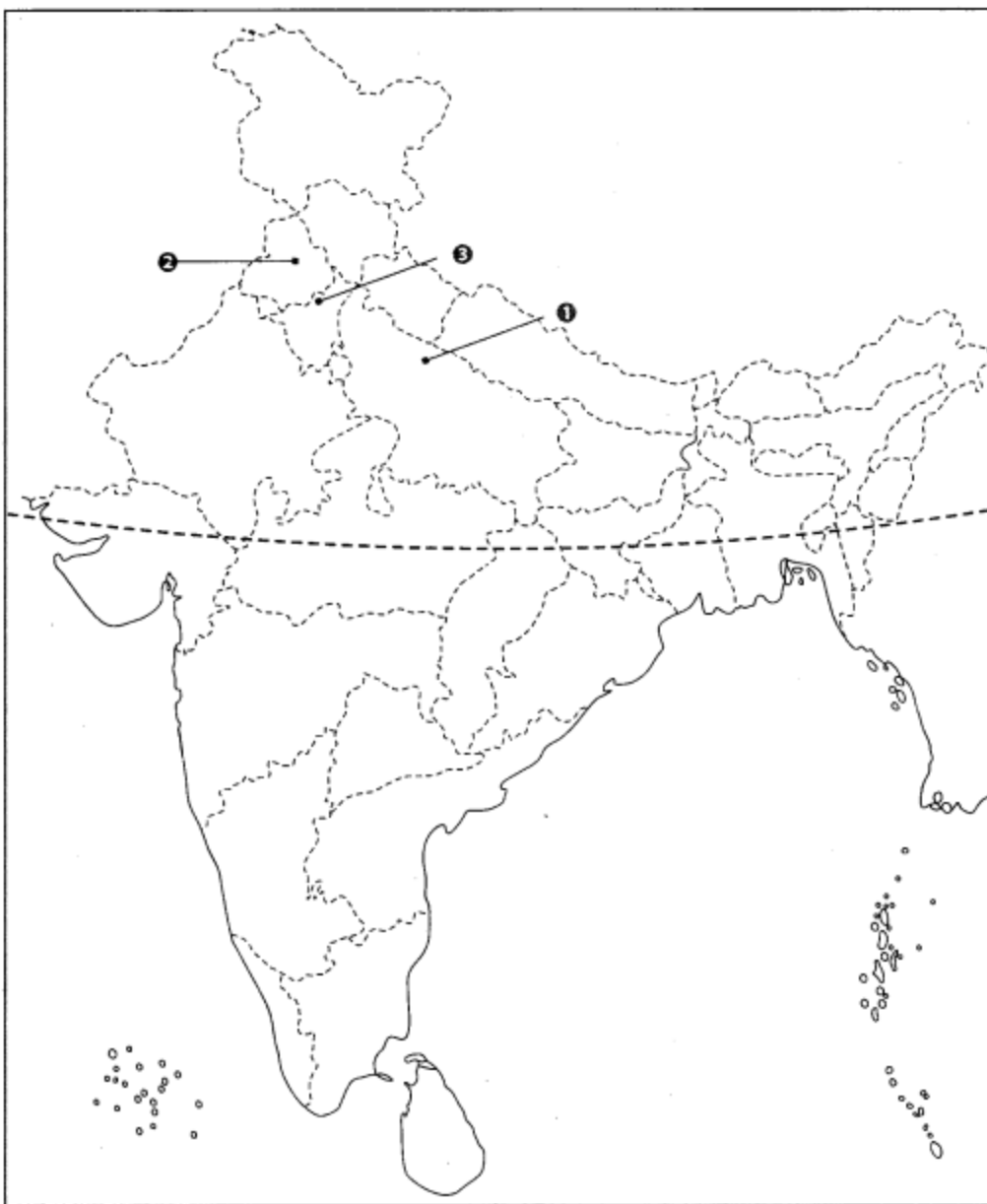


Answer

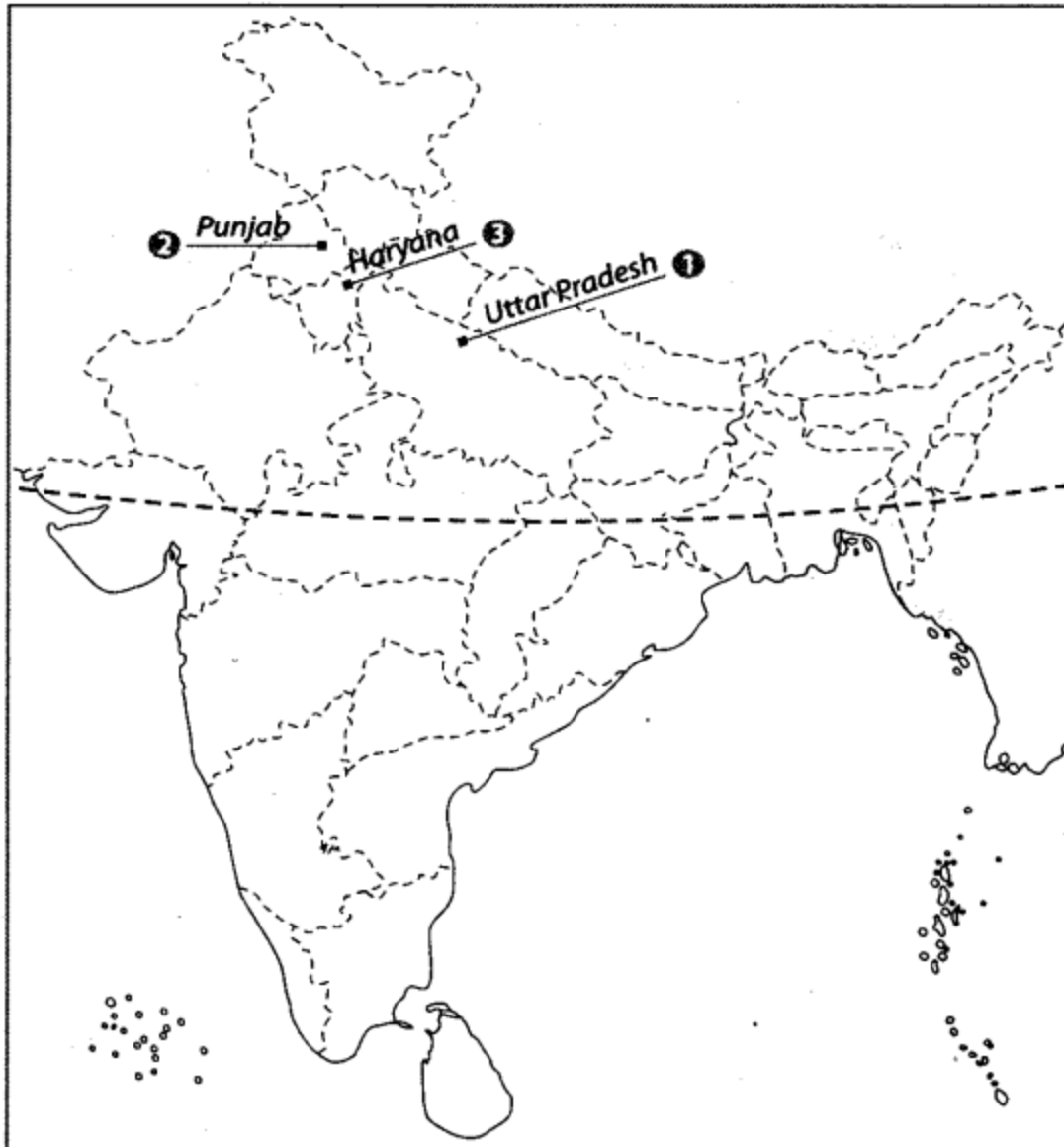


Question 3.

On the given political map of India, three leading sugarcane growing states of India are marked by 1, 2 and 3. Identify these and write their correct names on the line drawn against each in the given map.



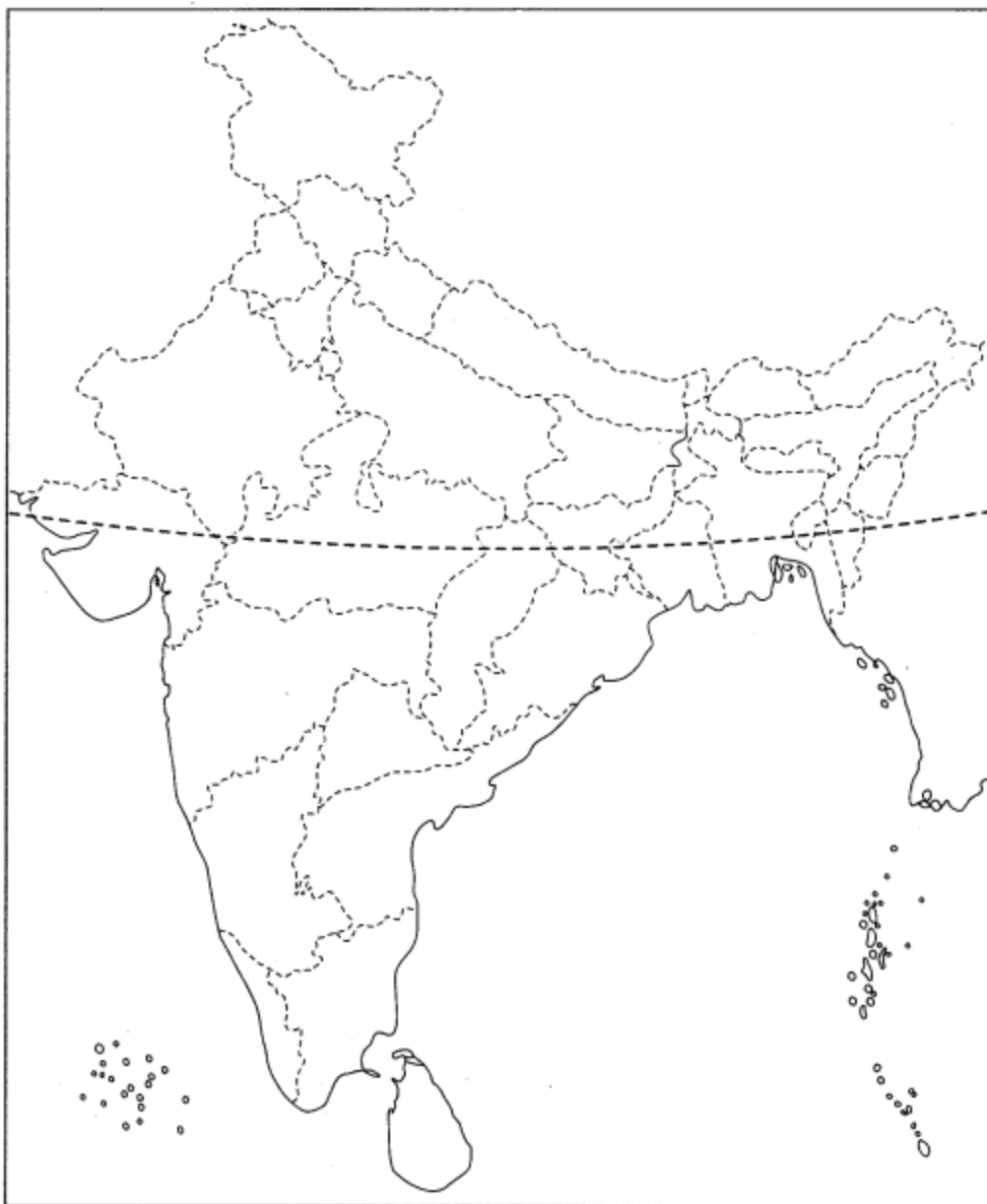
Answer



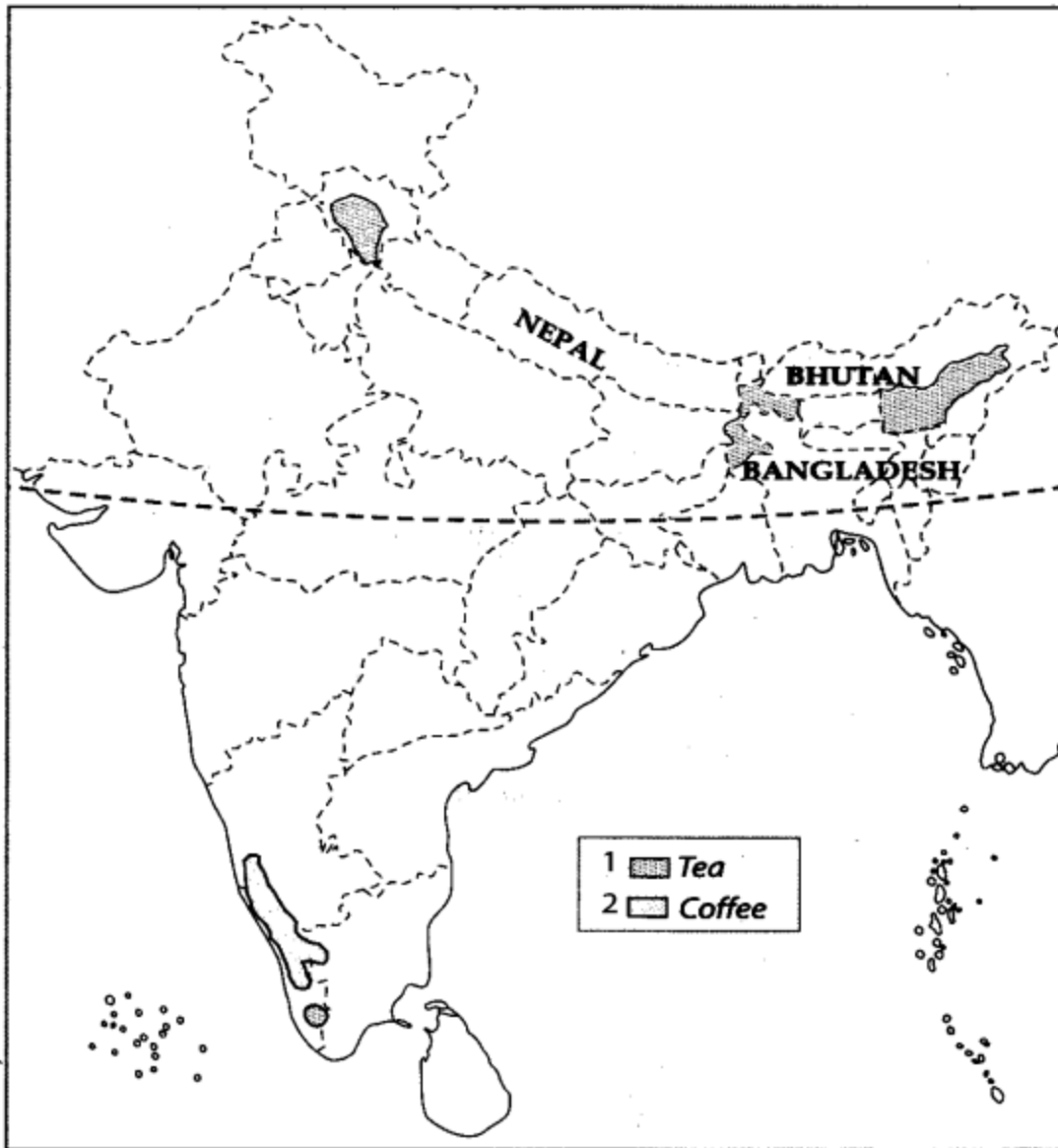
Question 4.

Locate and label the following items on the given map with appropriate symbols.

1. Tea producing regions
2. Coffee producing regions



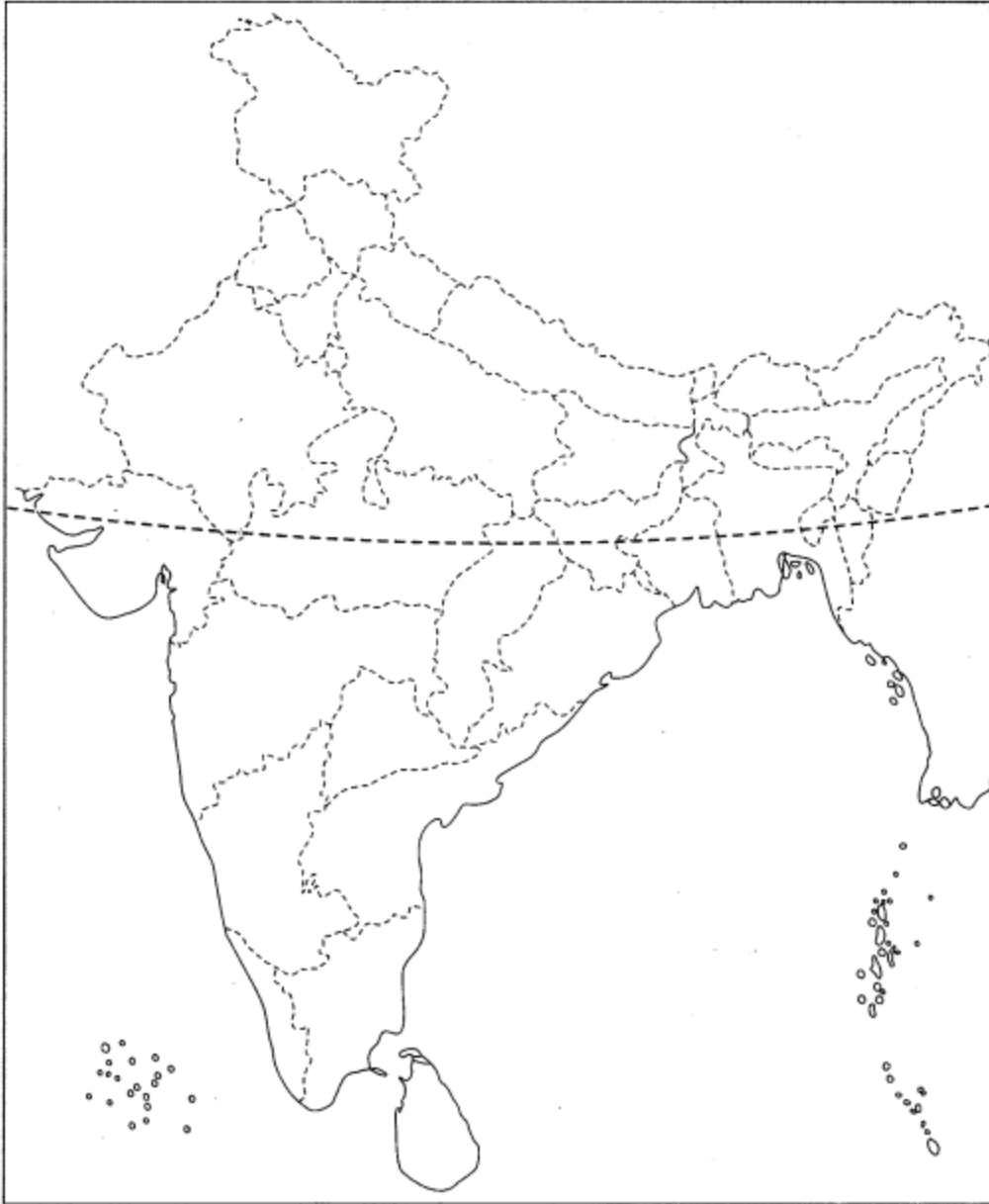
Answer



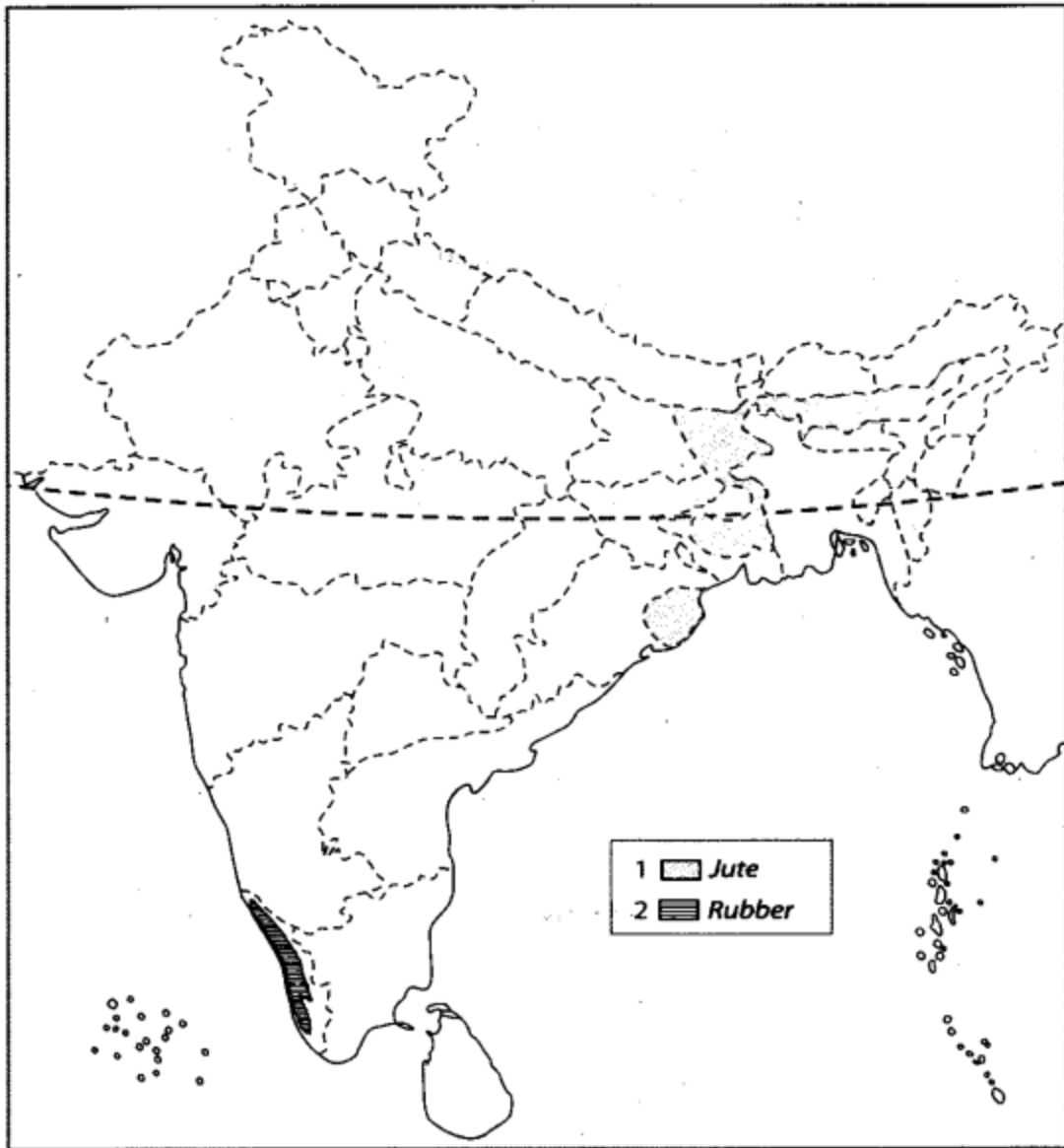
Question 5.

Locate and label the following items on the given map with appropriate symbols.

1. Jute producing regions
2. Rubber producing regions



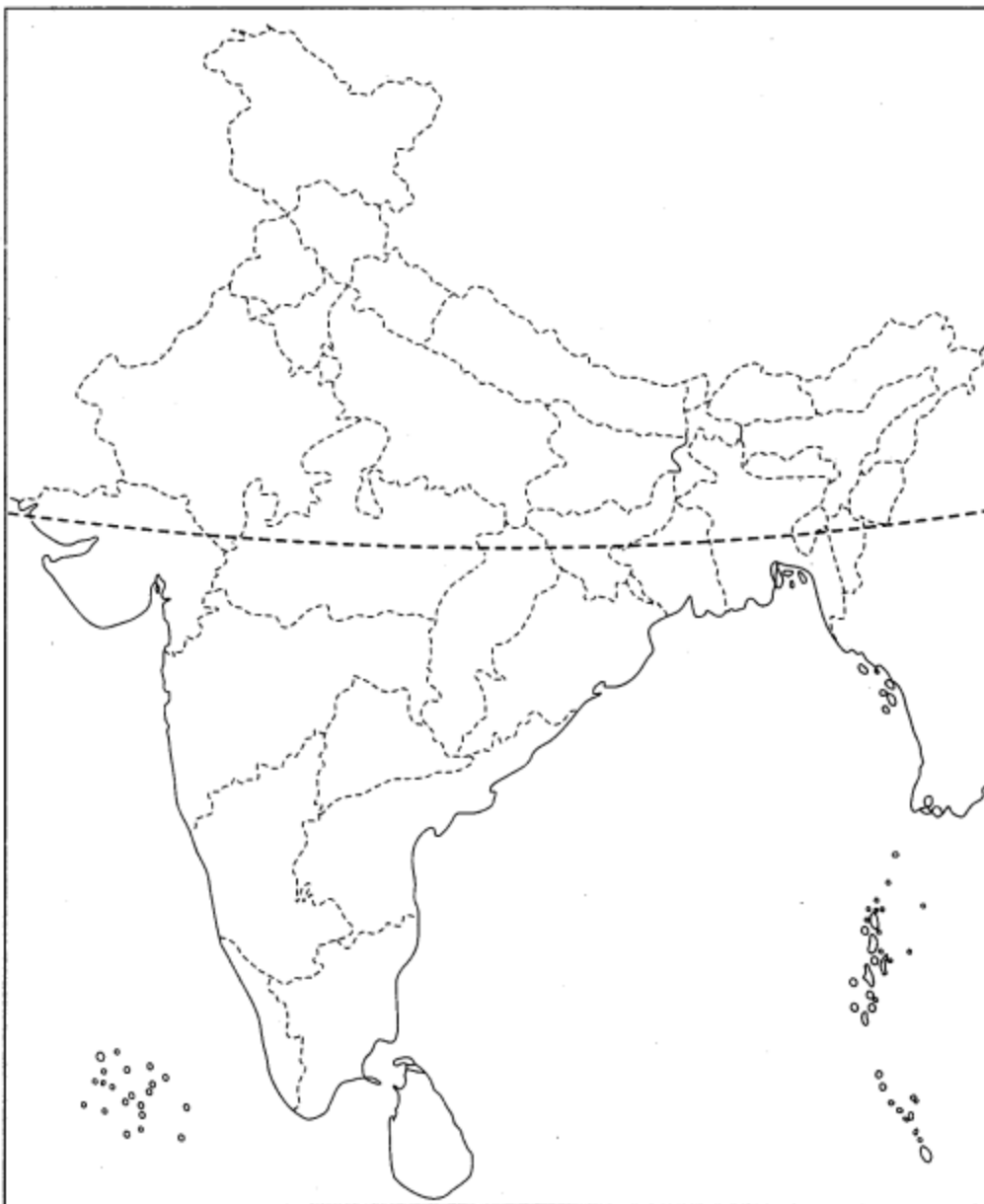
Answer



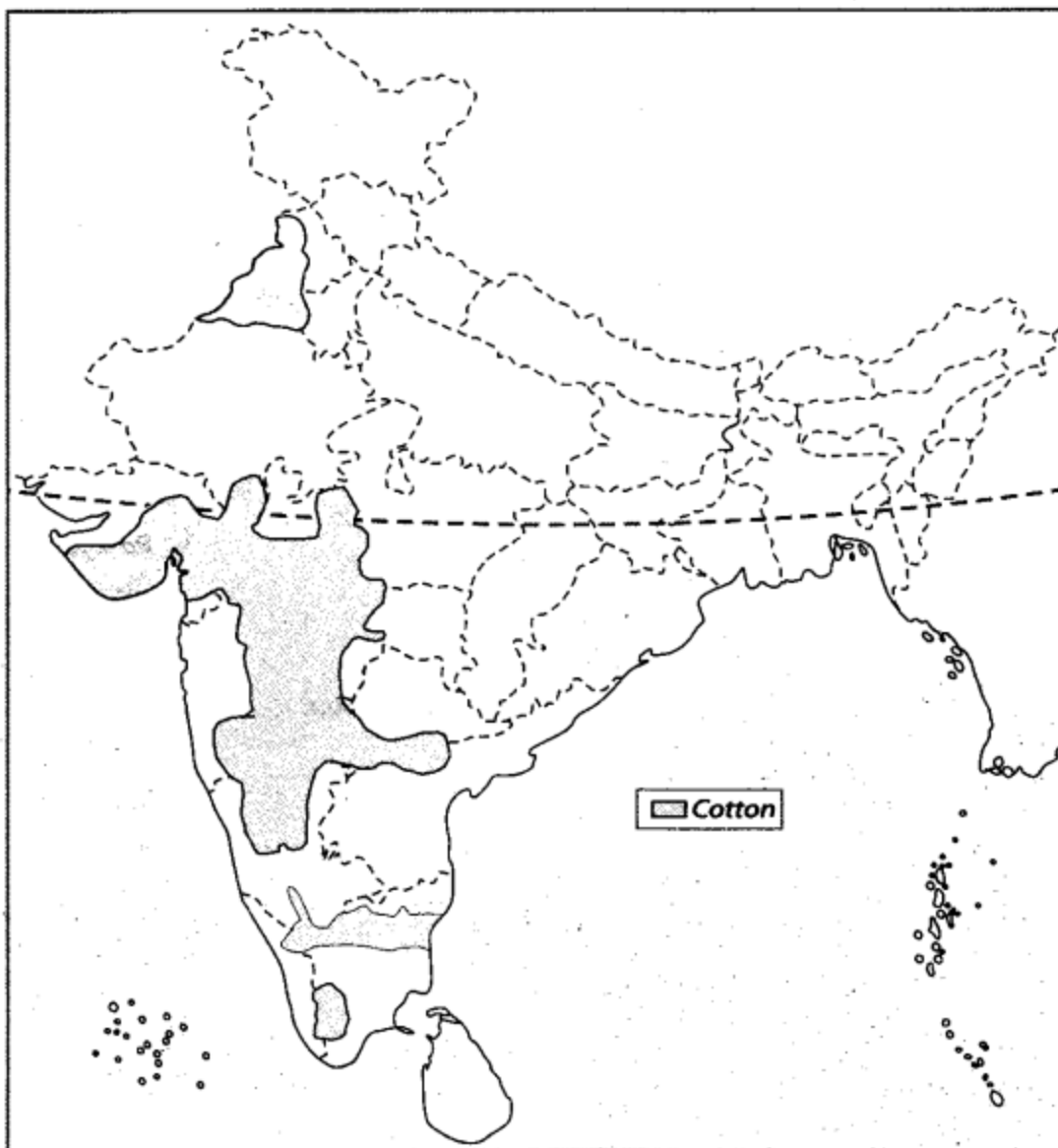
Question 6.

Locate and label the following items on the given map with appropriate symbols.

1. A Cotton producing regions
2. Coffee producing regions



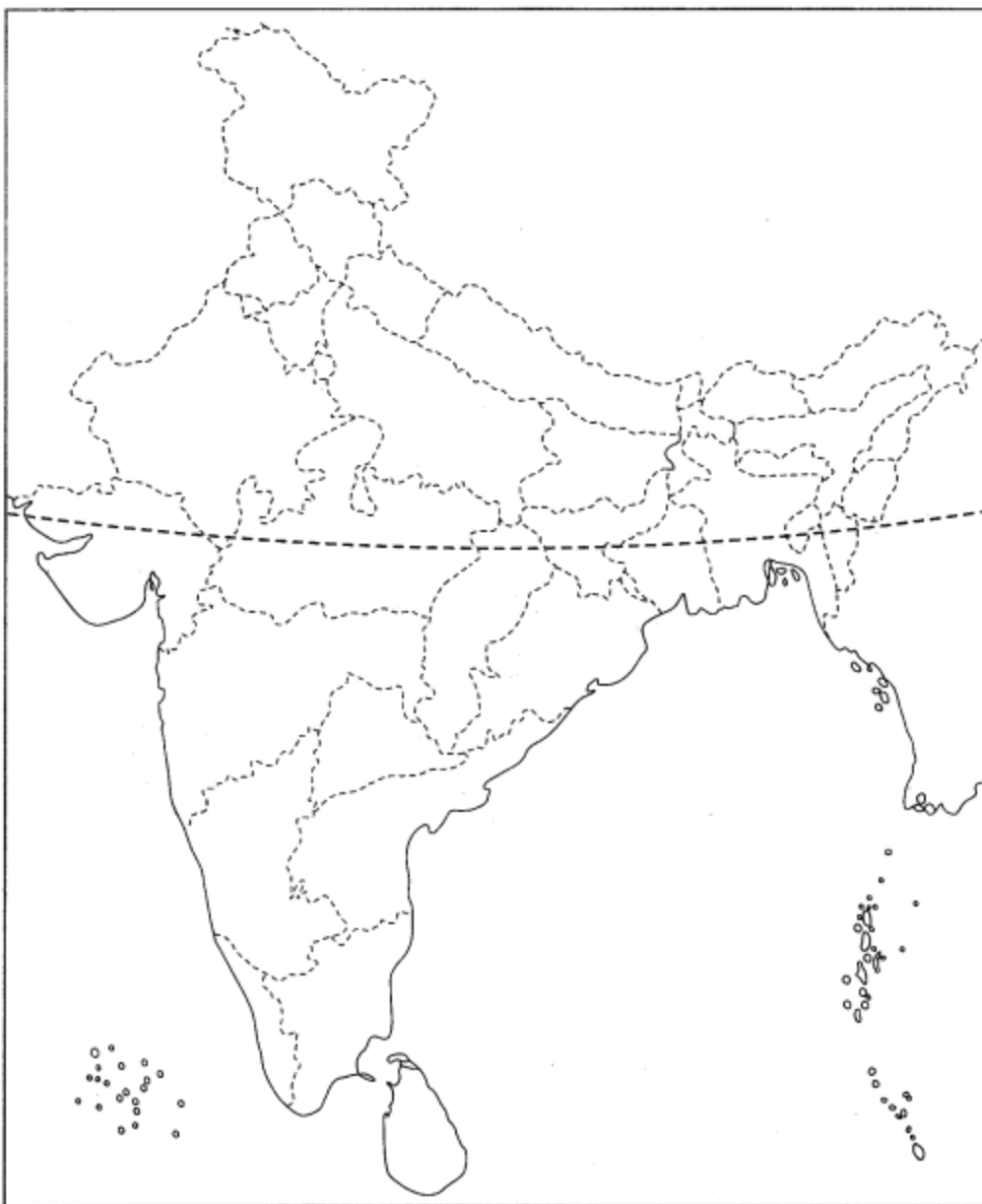
Answer



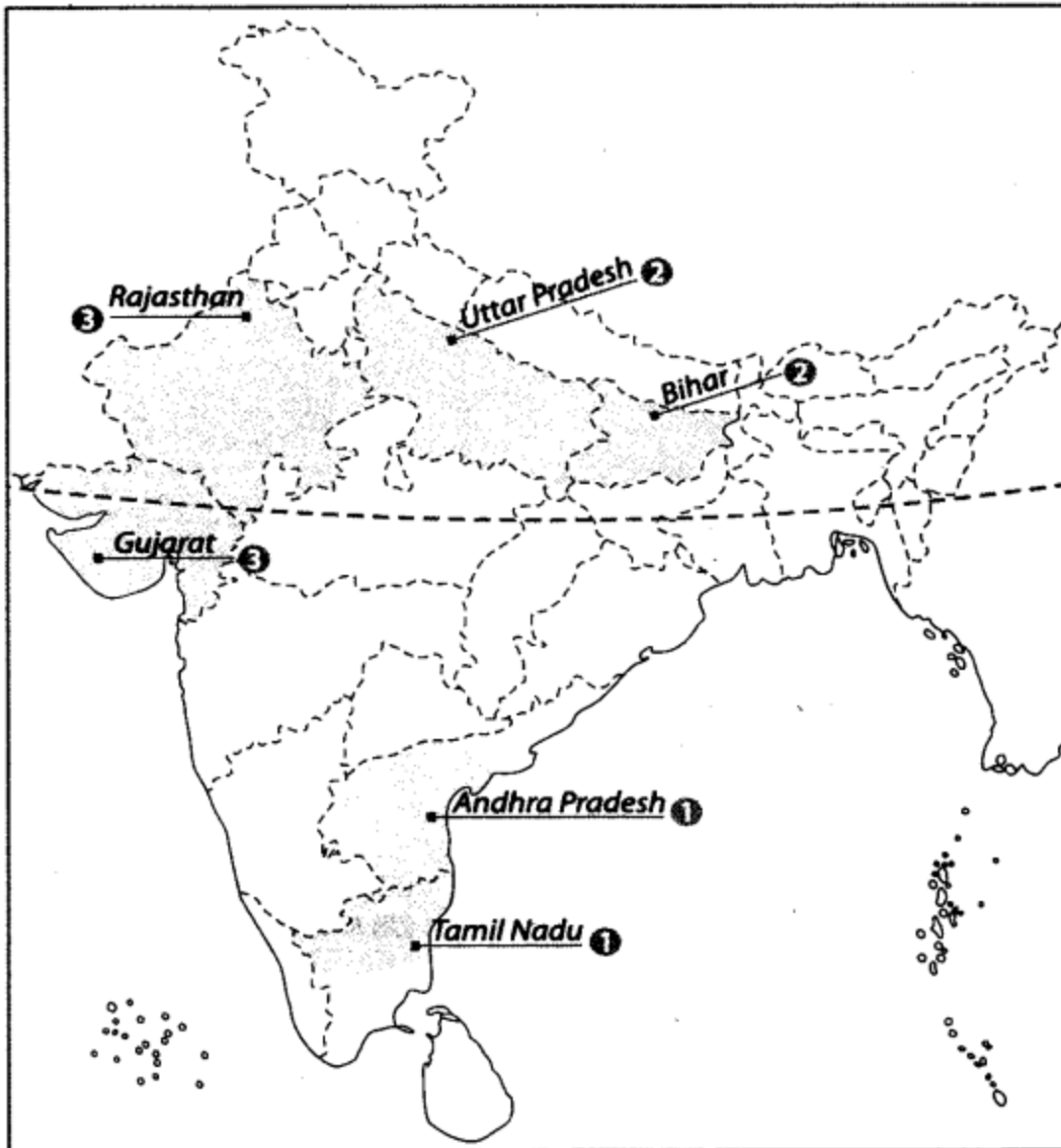
Question 7.

Locate and label the following items on the given map with appropriate symbols.

1. Any two jowar producing states of India
2. Any two maize producing states of India
3. Any two bajra producing states of India



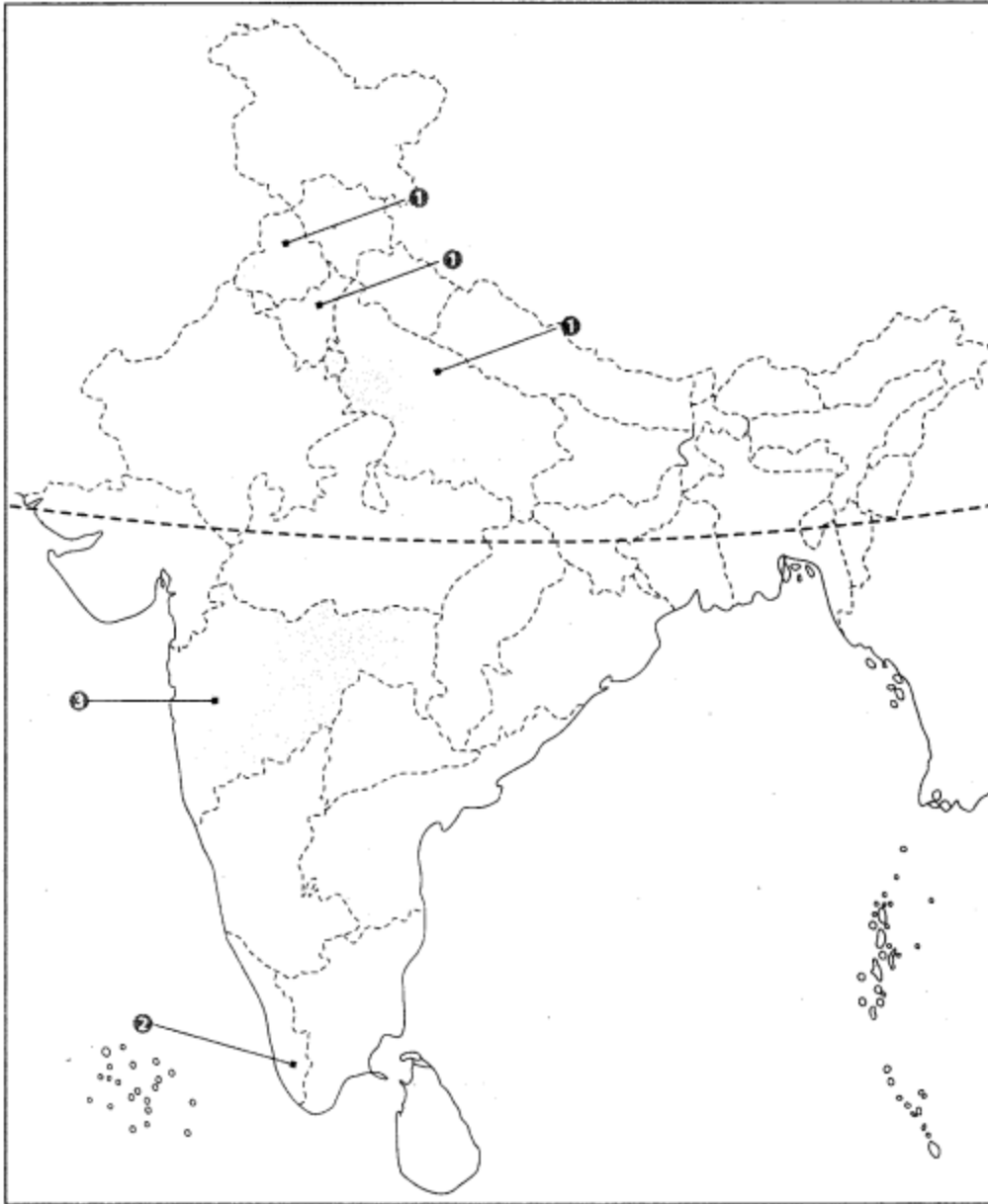
Answer



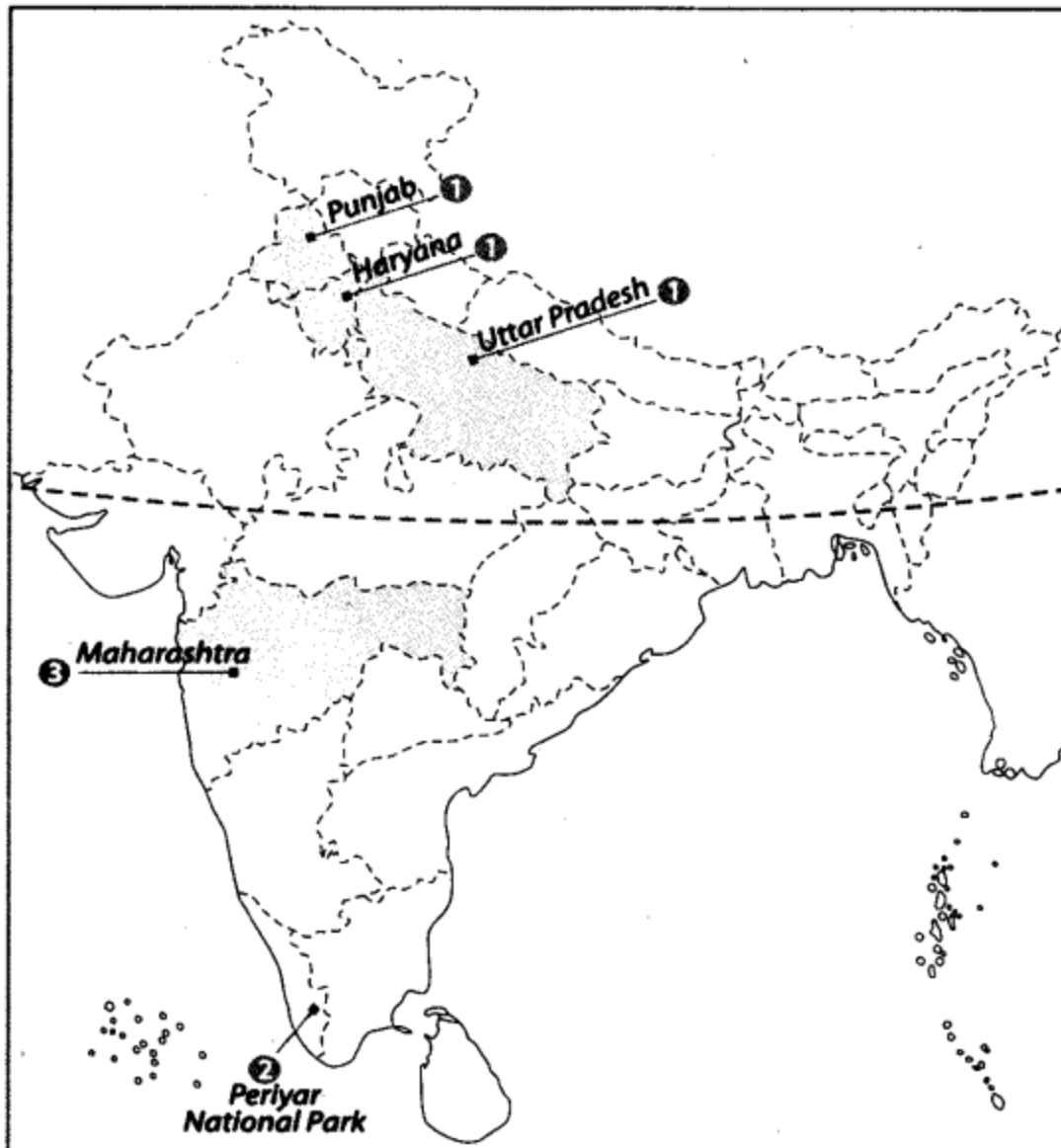
Question 8.

Features are marked by numbers in the given political map of India. Identify these features with the help of the following information and write their correct names on the lines marked in the map.

1. Major wheat producing areas
2. A National Park
3. Leading jowar producing the state



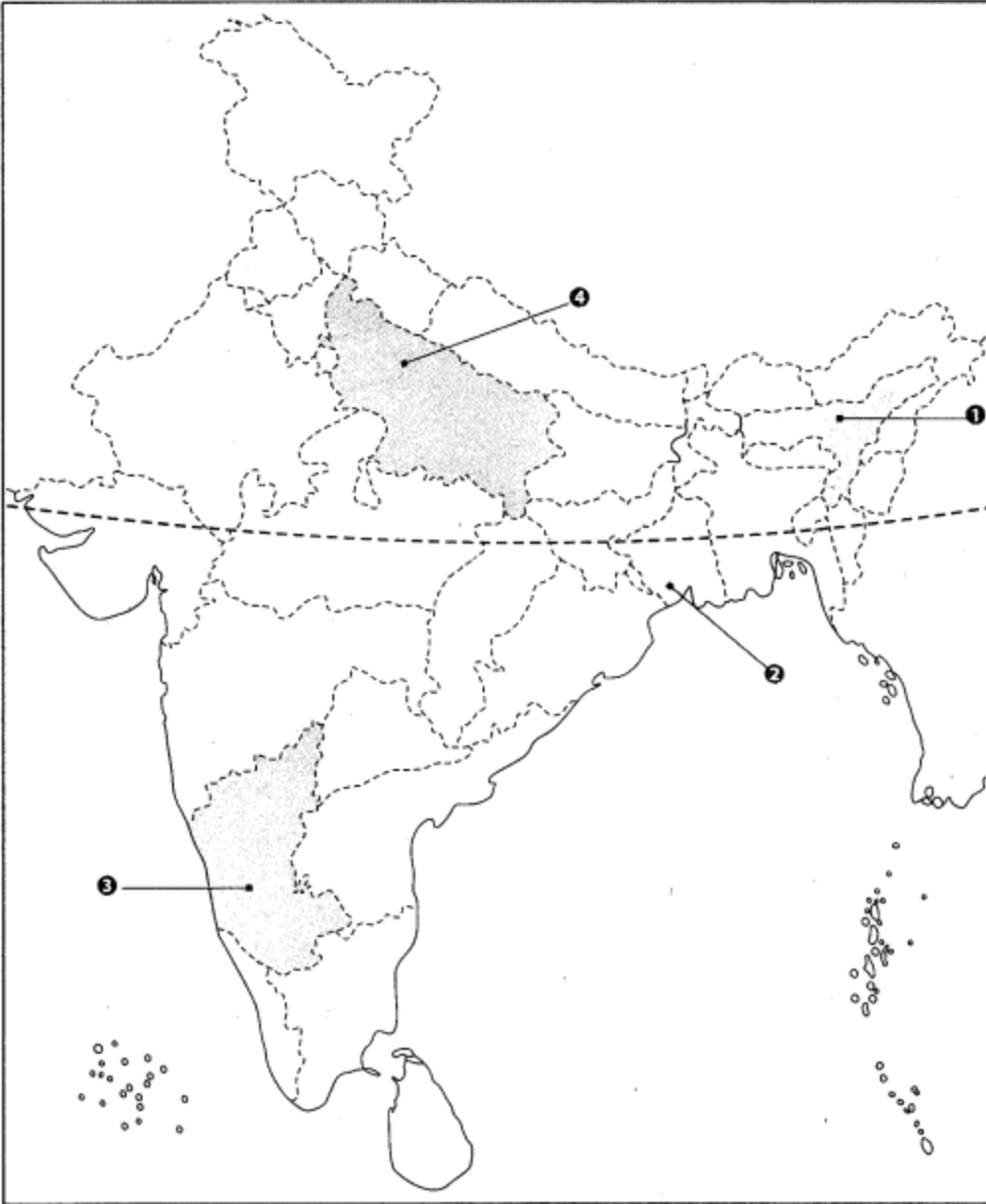
Answer



Question 9.

Features are marked by a number in the given political map of India. Identify these features with the help of the following information and write their correct names on the lines marked in the map.

1. A beverage crop-producing state [CBSE 2011]
2. The leading jute or Golden Fibre producing state [CBSE 2011, 10]
3. Leading coffee producing state [CBSE 2011, 10]
4. Major sugarcane producing state [CBSE 2010]



Answer

