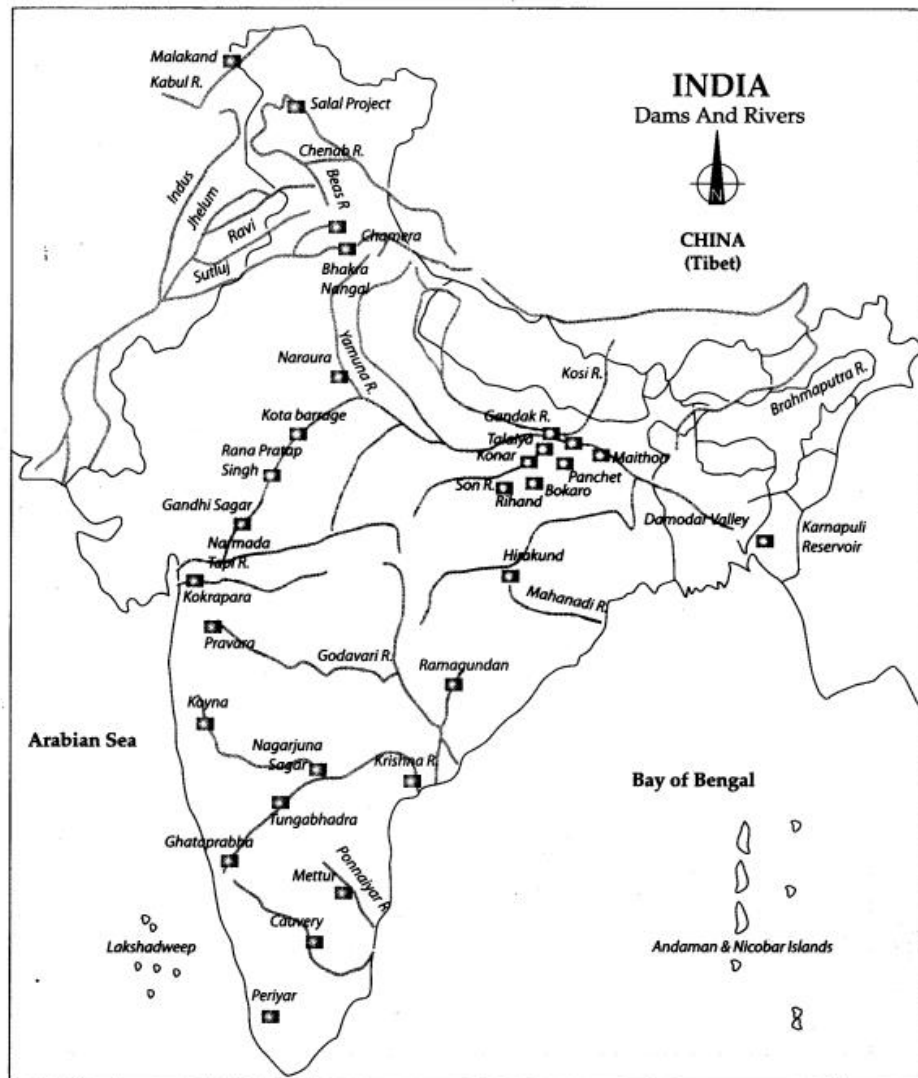


Chapter 3

Water Resources

India: Major Dams and Rivers of India

This map shows the major dams and rivers of India. A dam is a structure, designed to hold back water in a lake, river, stream or other water bodies.

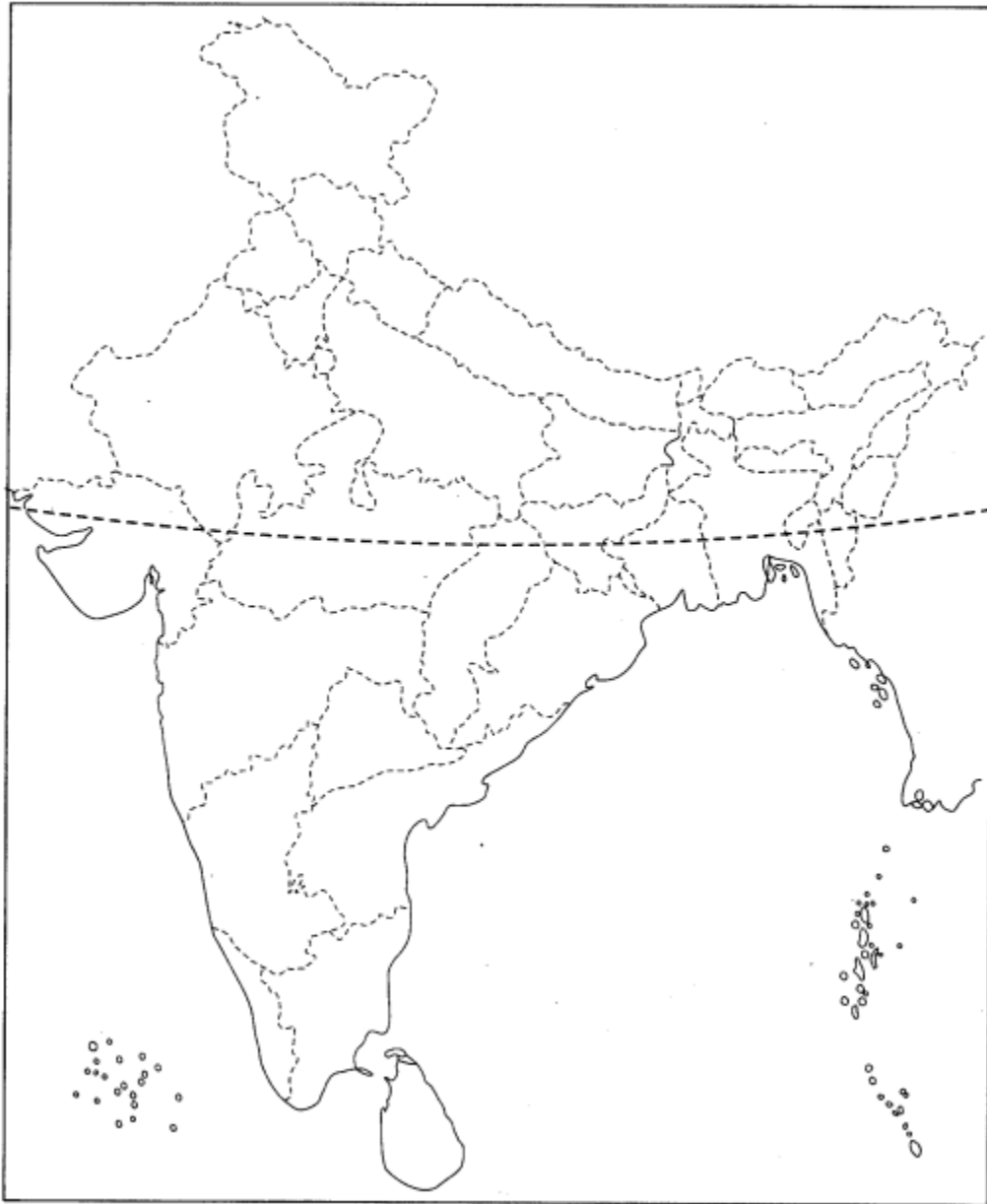


Question 1.

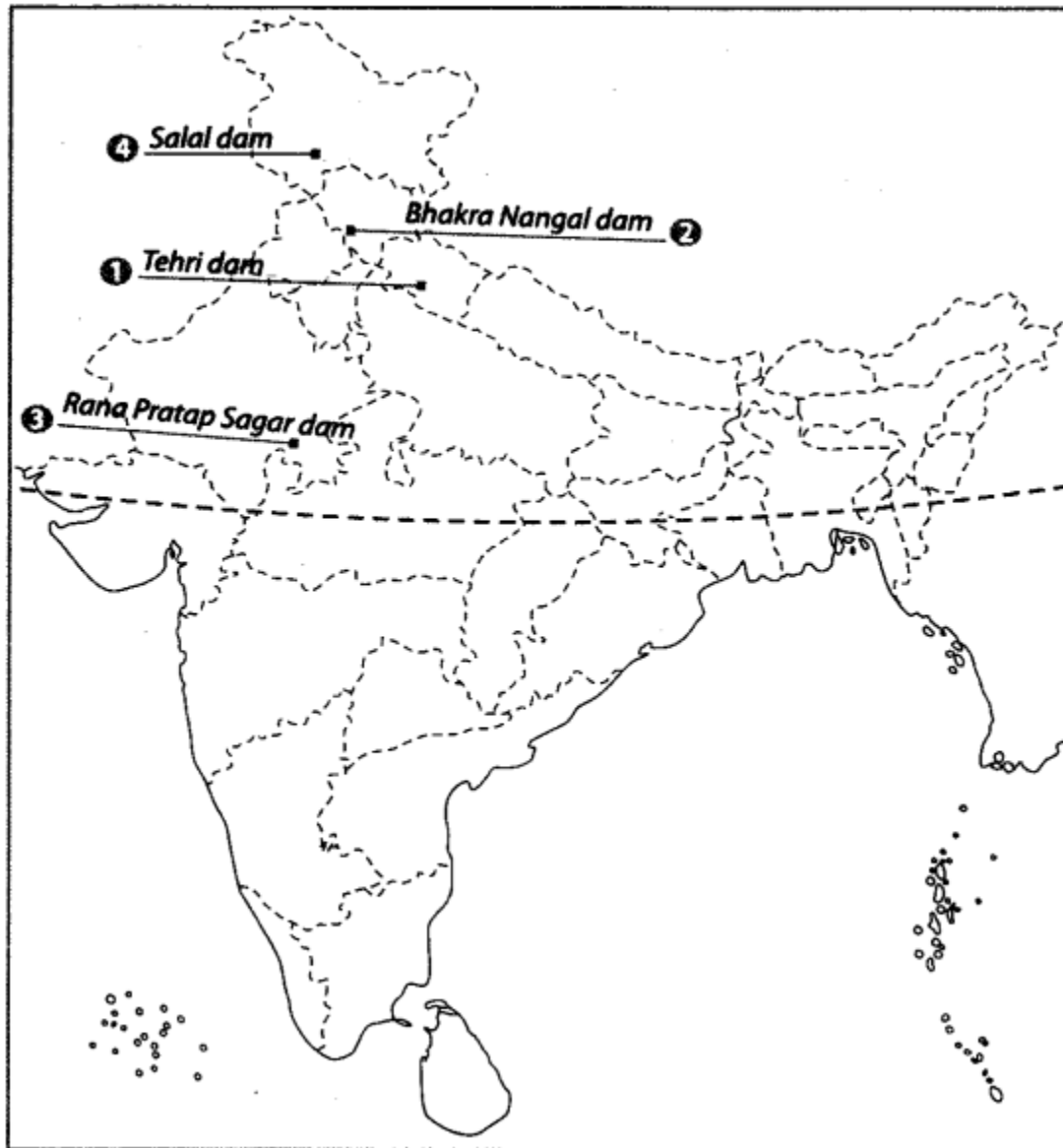
Locate and label the following items on the given map with appropriate symbols.

1. Tehri dam [CBSE 2012, 11, 10]
2. Bhakra Nangal Dam
3. Rana Pratap Sagar dam [CBSE 2012, 11, 10]

4. Salal dam [CBSE 2012, 11]



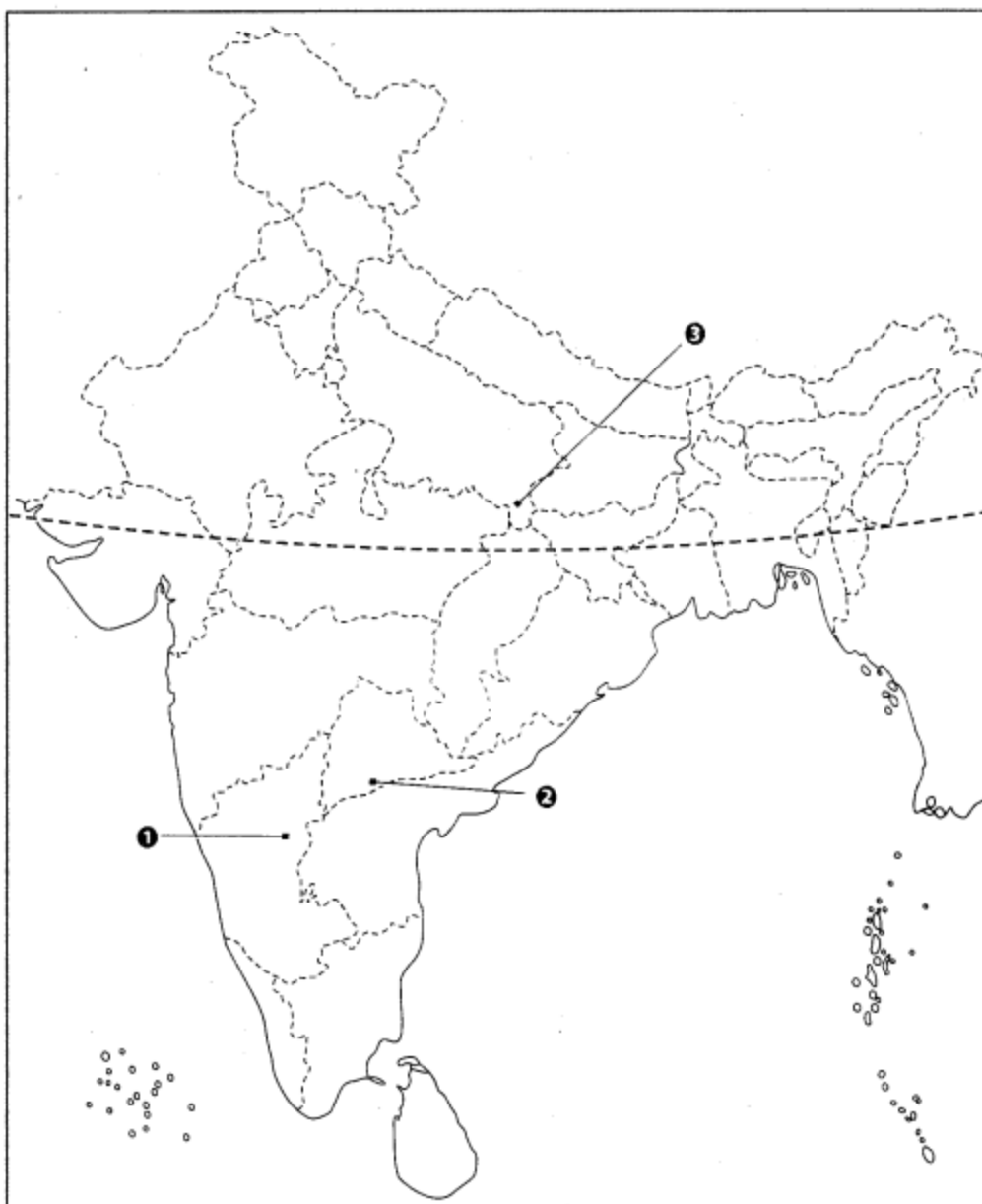
Answer



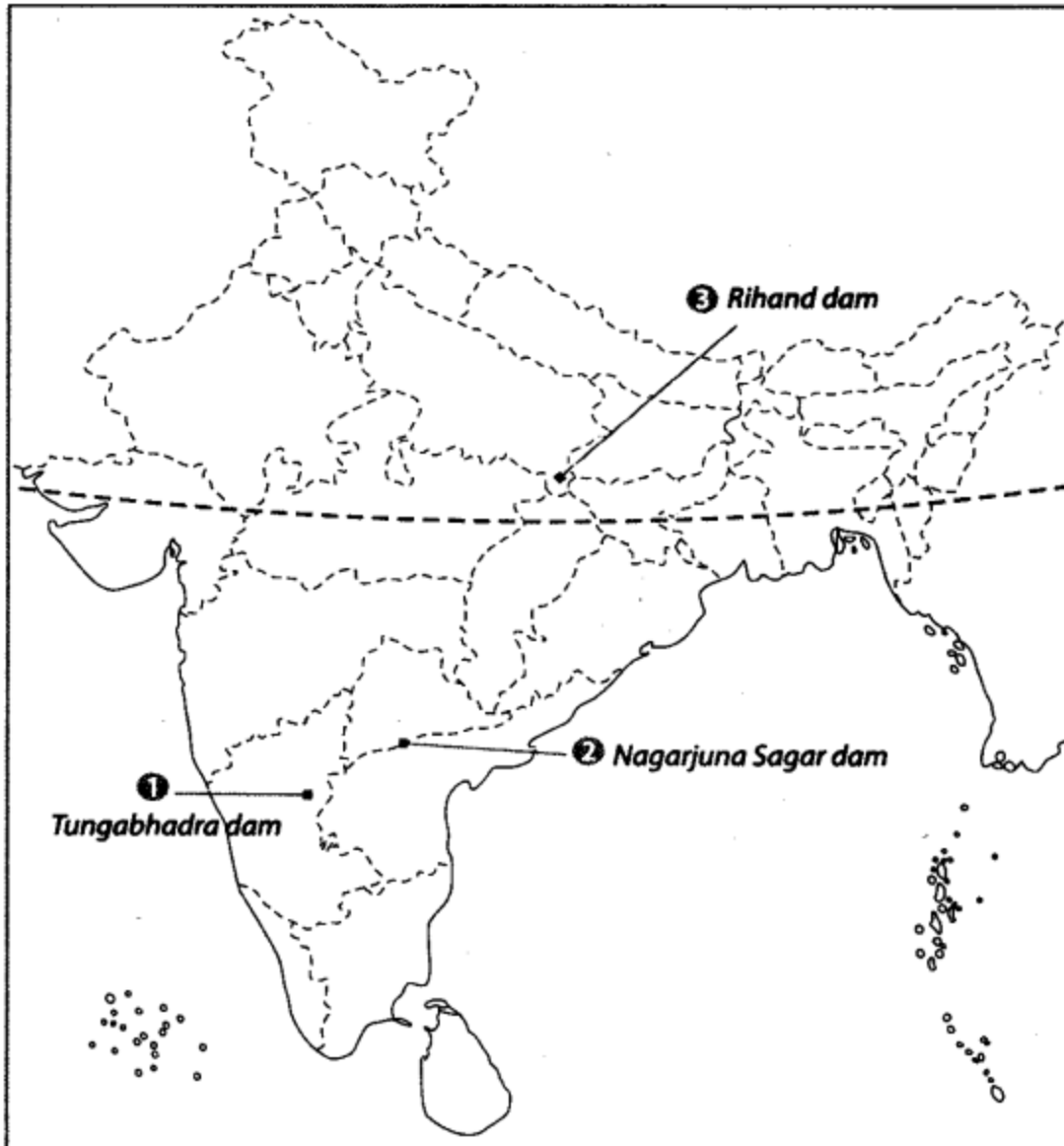
Question 2.

Features are marked by numbers in the given outline map of India. Identify these features with the help of the following information and write their correct on the lines marked in the map.

1. A dam constructed across the Tungabhadra river [CBSE 2012, 11, 10]
2. Adam [CBSE 2016, 11, 10]
3. A concrete gravity dam



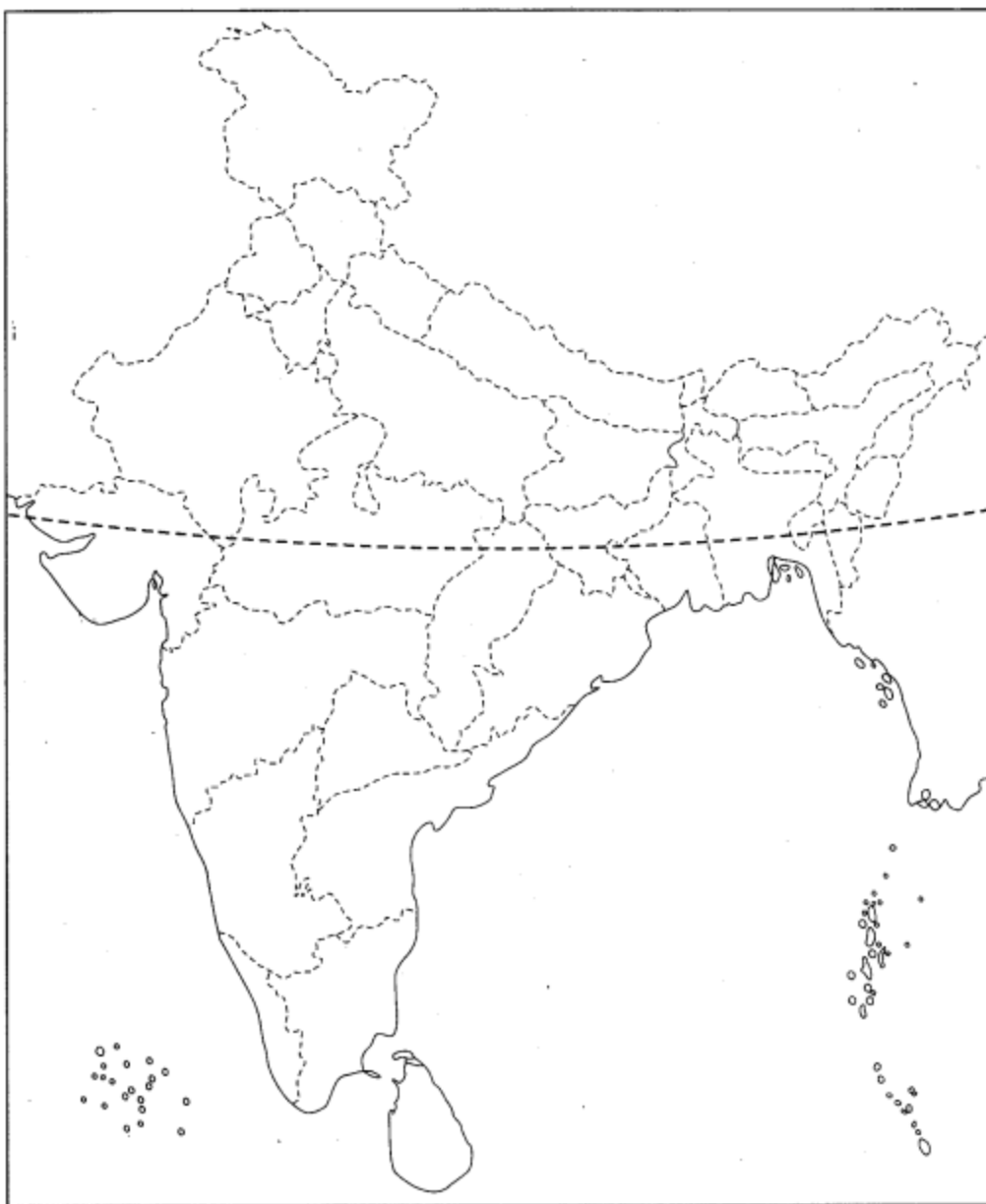
Answer



Question 3.

Locate and label the following items on the given map with appropriate symbols.

1. Tapi river
2. Mettur dam
3. Kaveri river
4. Koyna Dam



Answer

