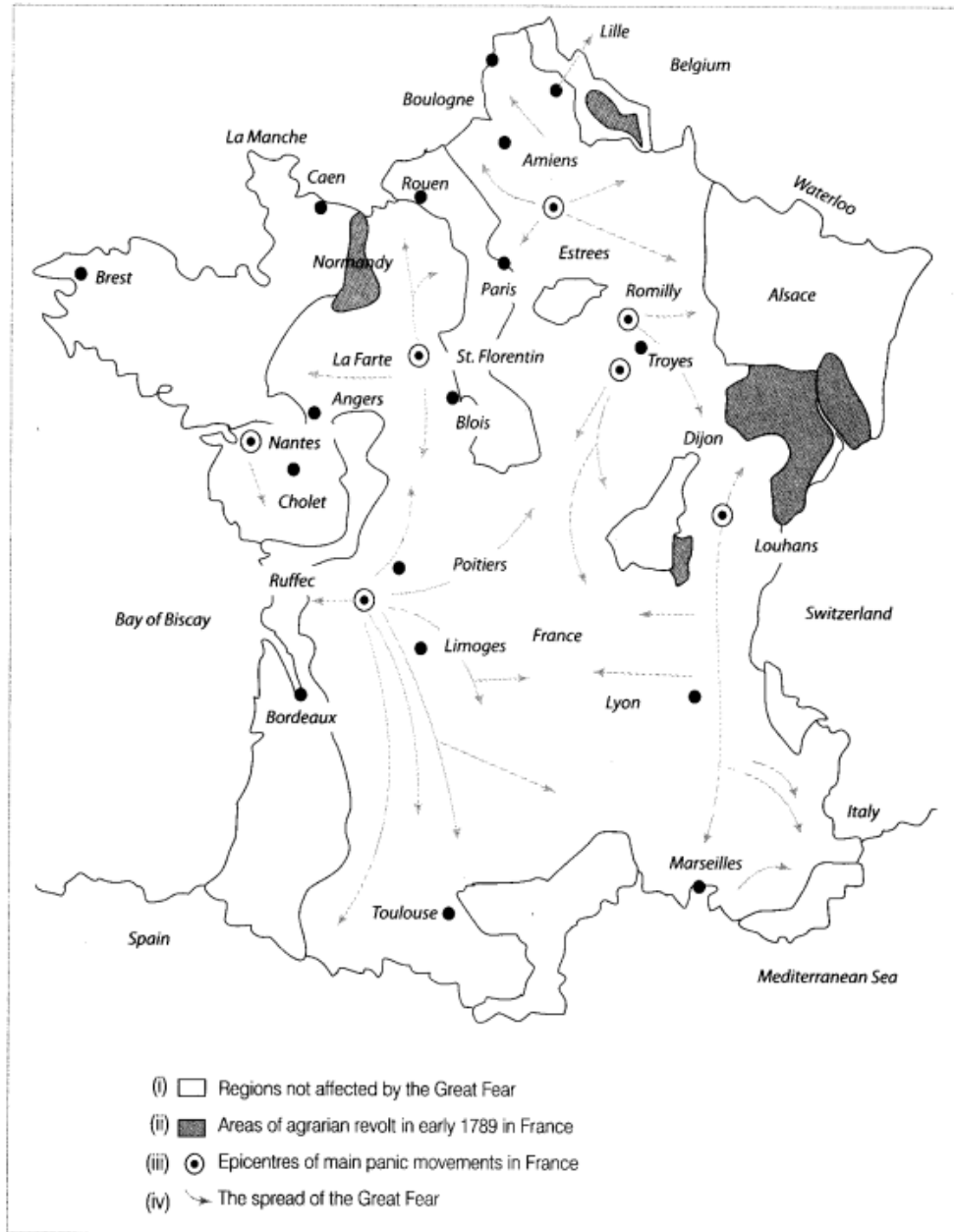


Chapter 1 - The French Revolution

French Revolution: Spread of Great Fear in France

This map shows France and its divisions as they were in 1789. These regions were the focal point of the French Revolution.



Question 1.

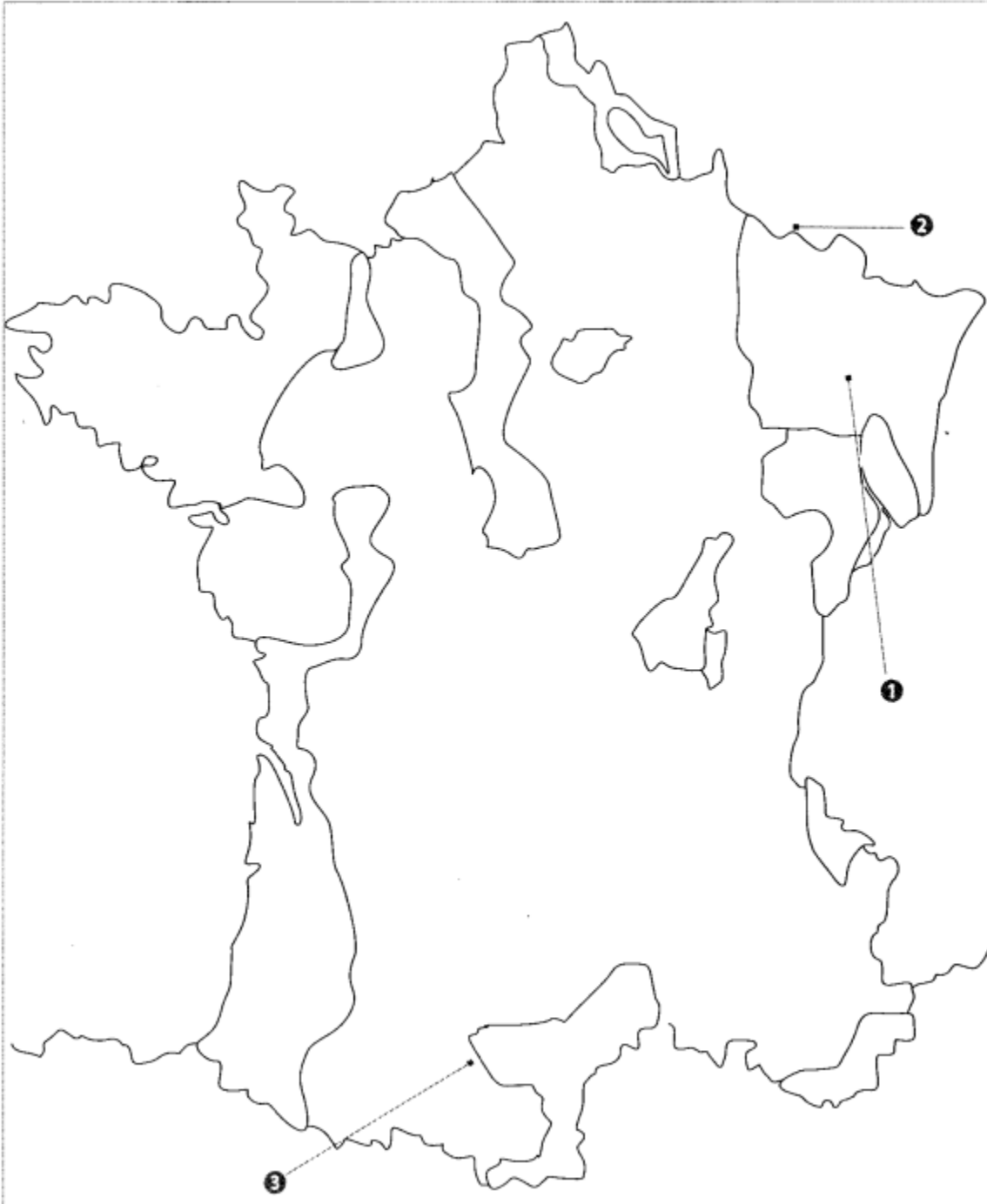
Features are marked by numbers in the given outline map of France. Identify these features with the help of the following information and write their correct names on the lines marked in the map.

1 The region not affected by the Great Fear
or

Regions of France not affected by the Great Fear

2 The place where Napoleon Bonaparte was finally defeated in 1815

3 Region of Southern France was not affected by the Great Fear

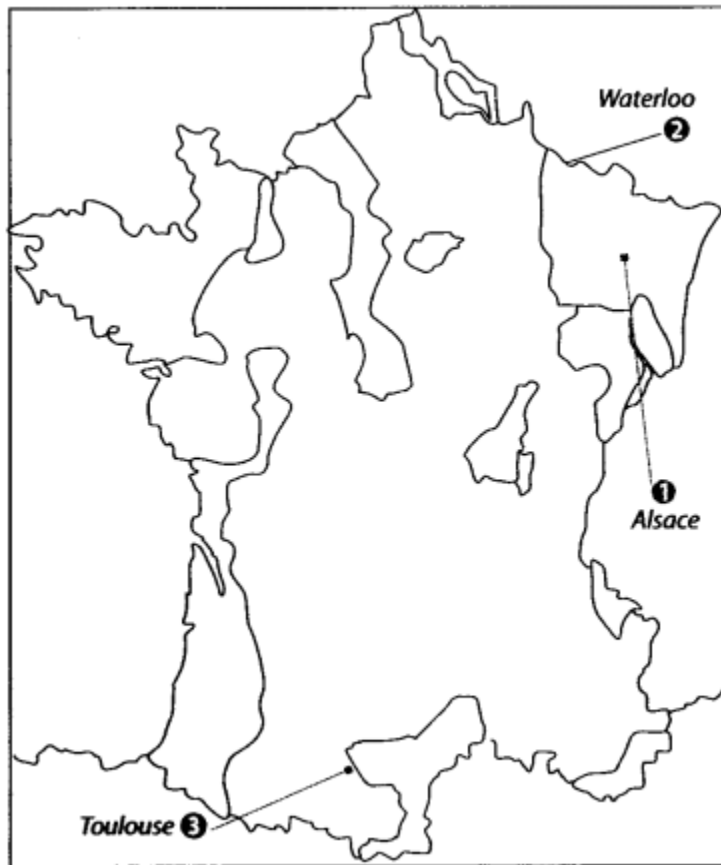


Answer:

1. Alsace

2. Waterloo

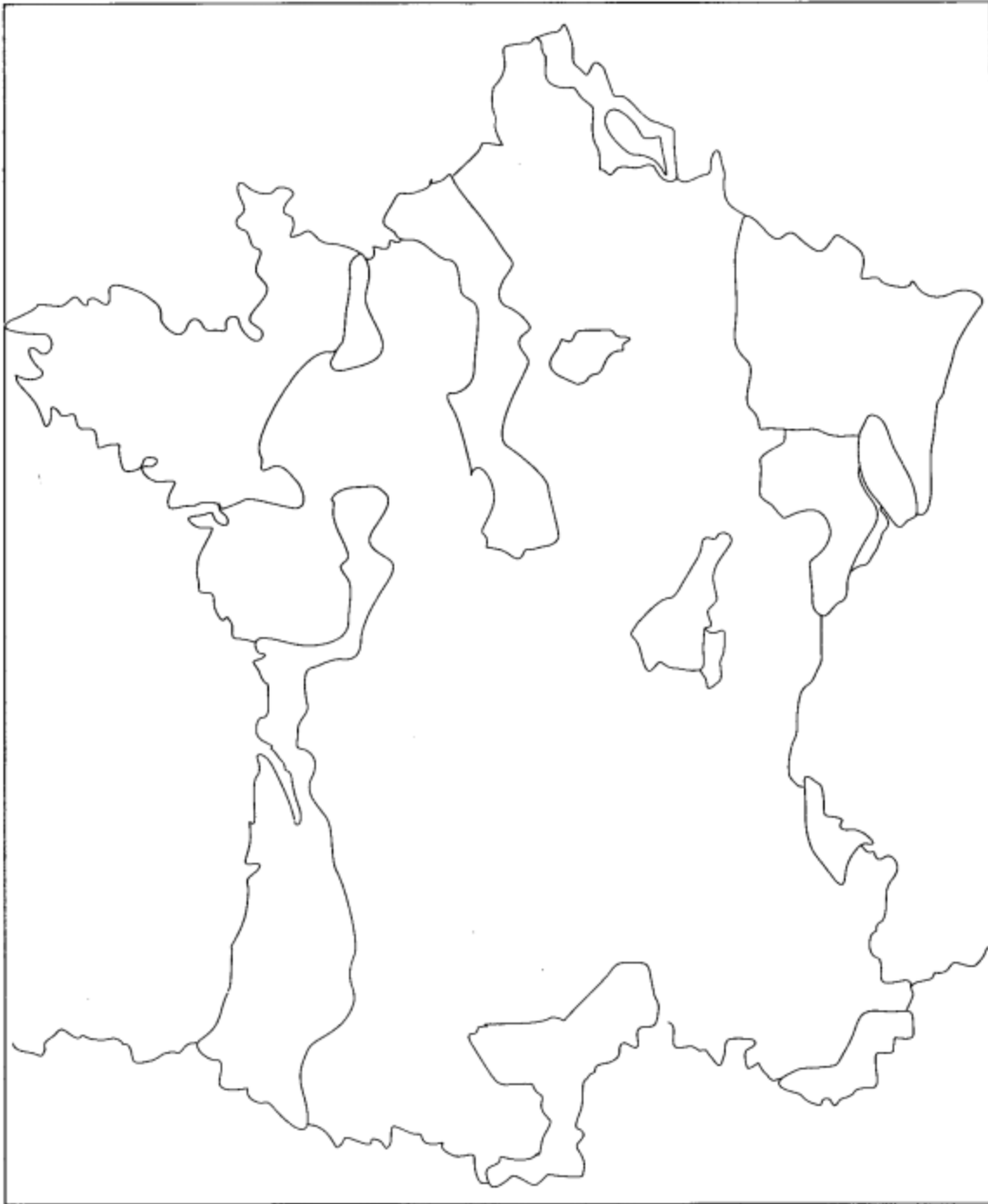
3. Toulouse



Question 2.

Locate and label the following items on the given map with appropriate symbols.

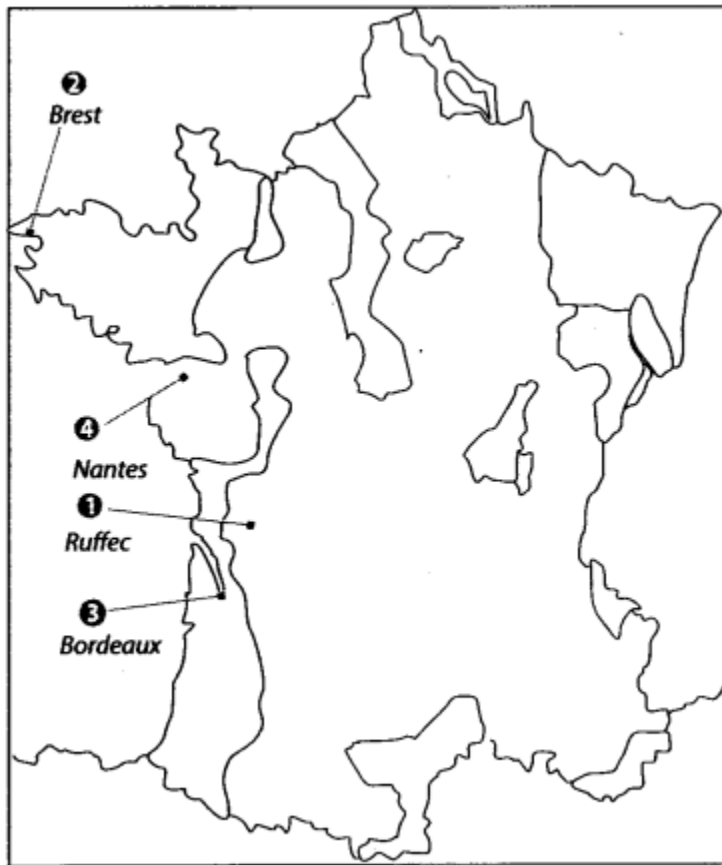
- 1 Epicenter of main panic movement in Western France
- 2 Region of Western France that was not affected by the Great Fear
- 3 A Port of France related to Slave Trade
- 4 The port of France enriched due to Slave Trade



Answer:

1. Ruffec
2. Brest
3. Bordeaux

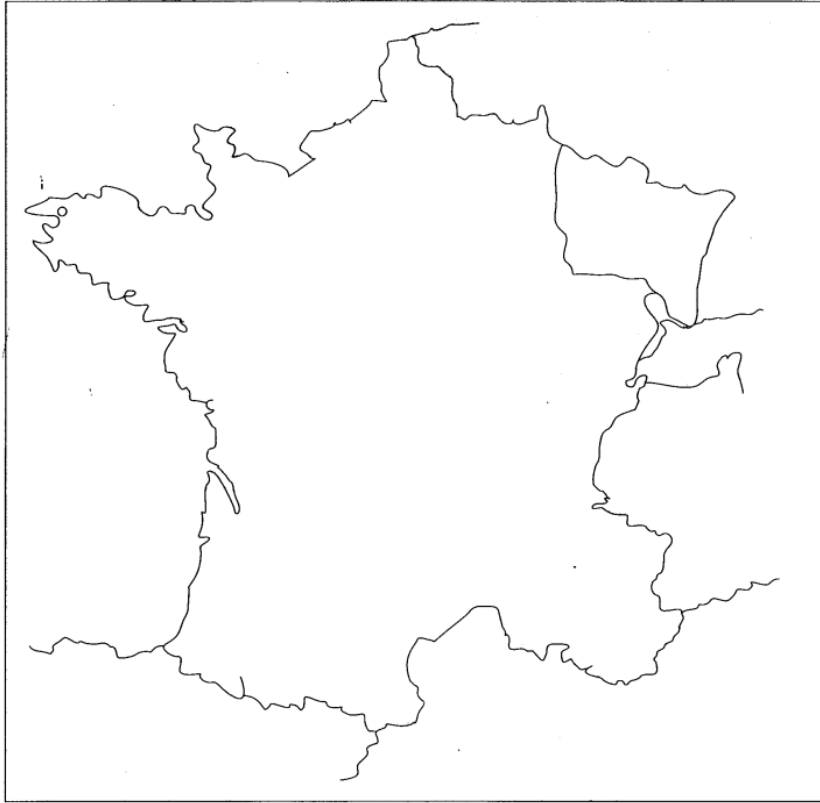
4. Nantes



Question 3.

On the given outline map of France, locate the following cities

- A Bordeaux
- B. Normandy
- C. Nantes



Answer:

