

Chapter 5 - Pastoralists in the Modern

Pastoralists in the Modern World

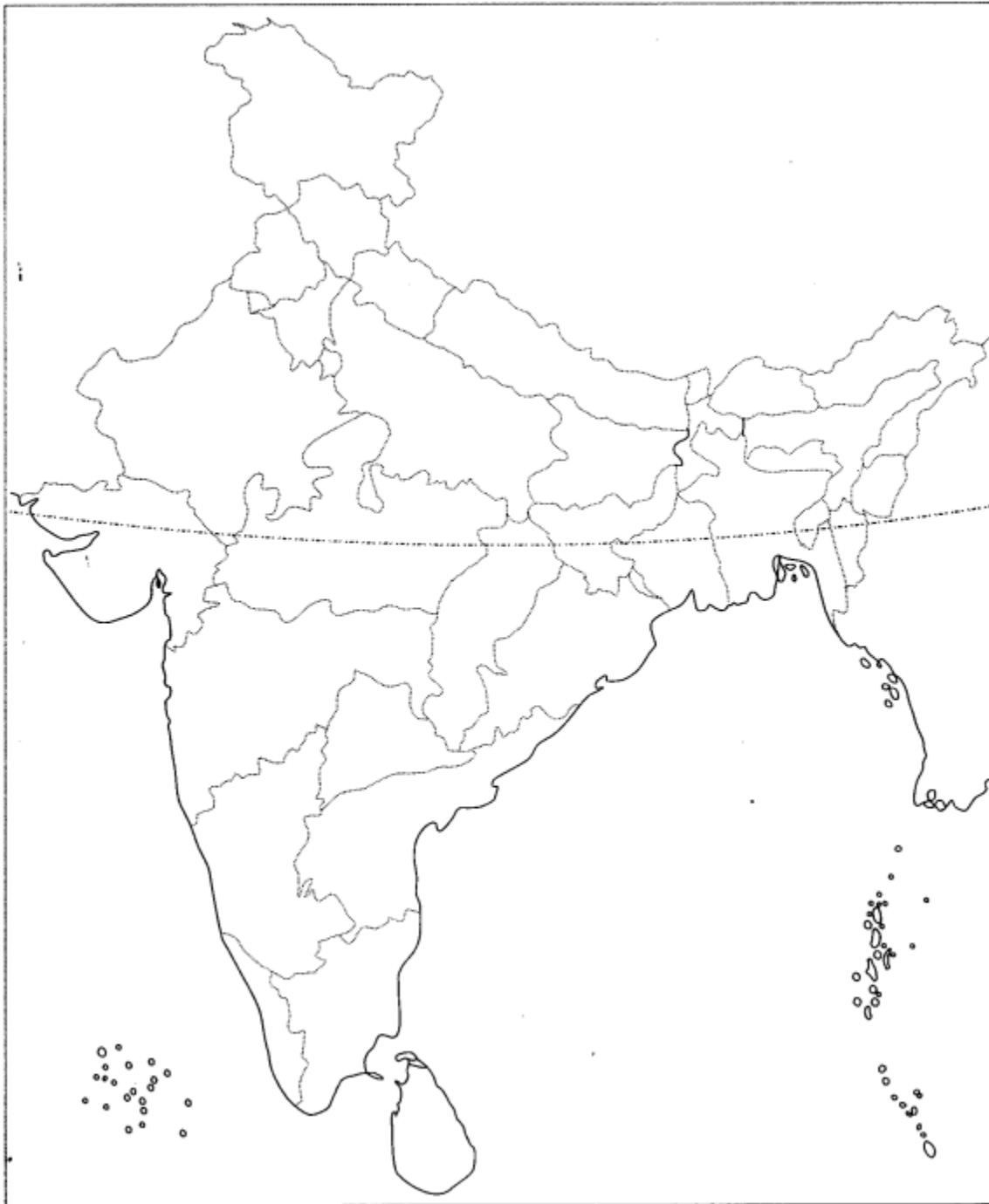
Pastoralists are people whose main source of livelihood is livestock with which they move seasonally in search of fresh pasture and water. This map shows the distribution of Pastoralists in India



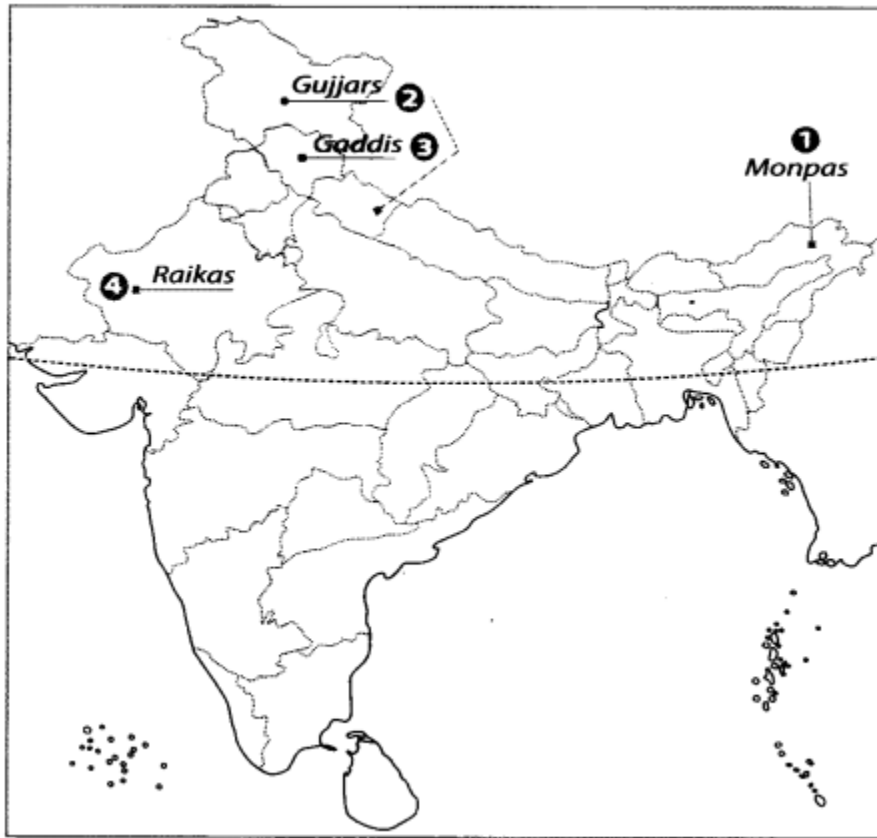
Question 1.

Local and label the following items on the given map with appropriate symbols.

- 1 Manpas
- 2 Gujjars
- 3 Gaddis
- 4 Raikas



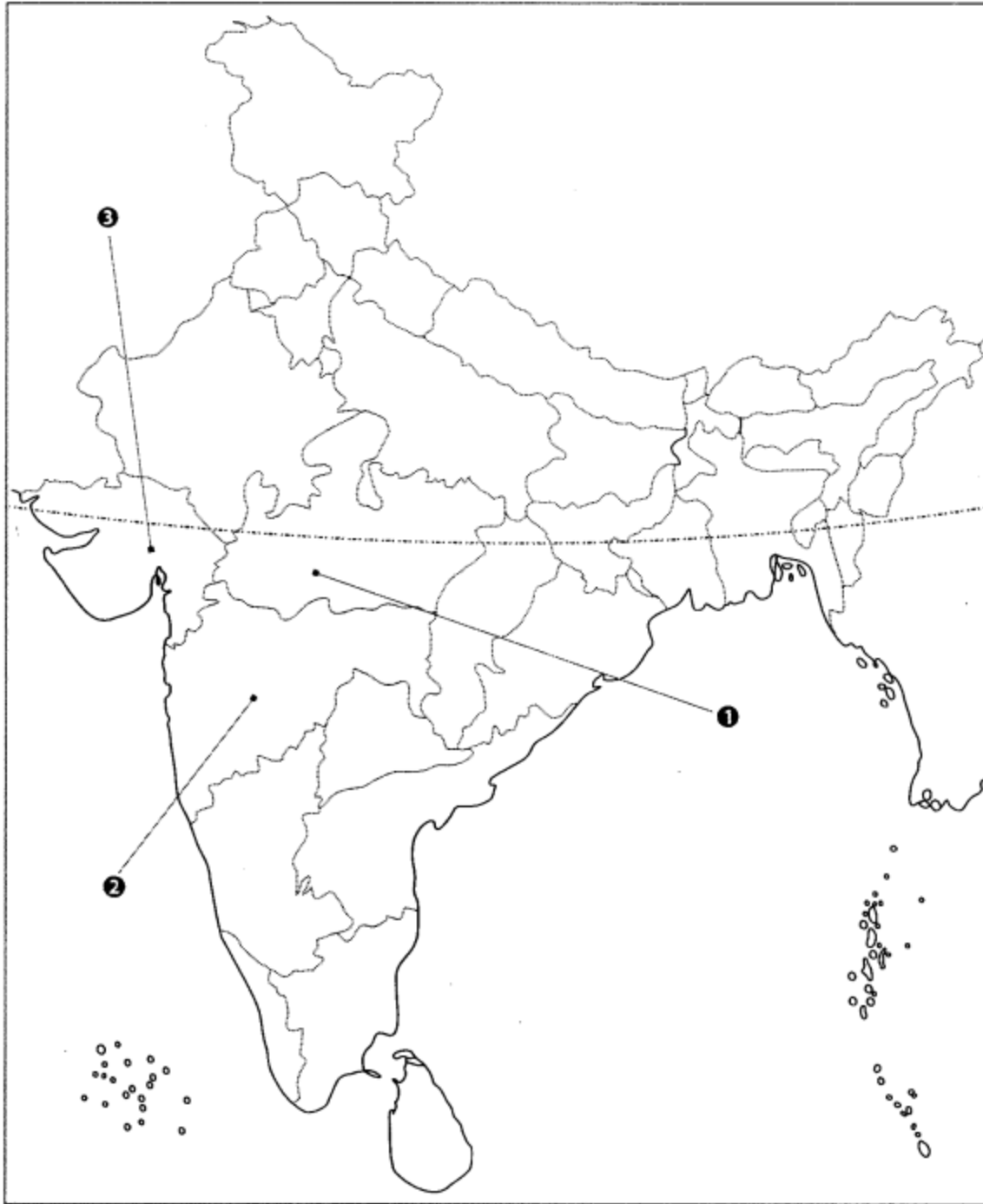
Answer:



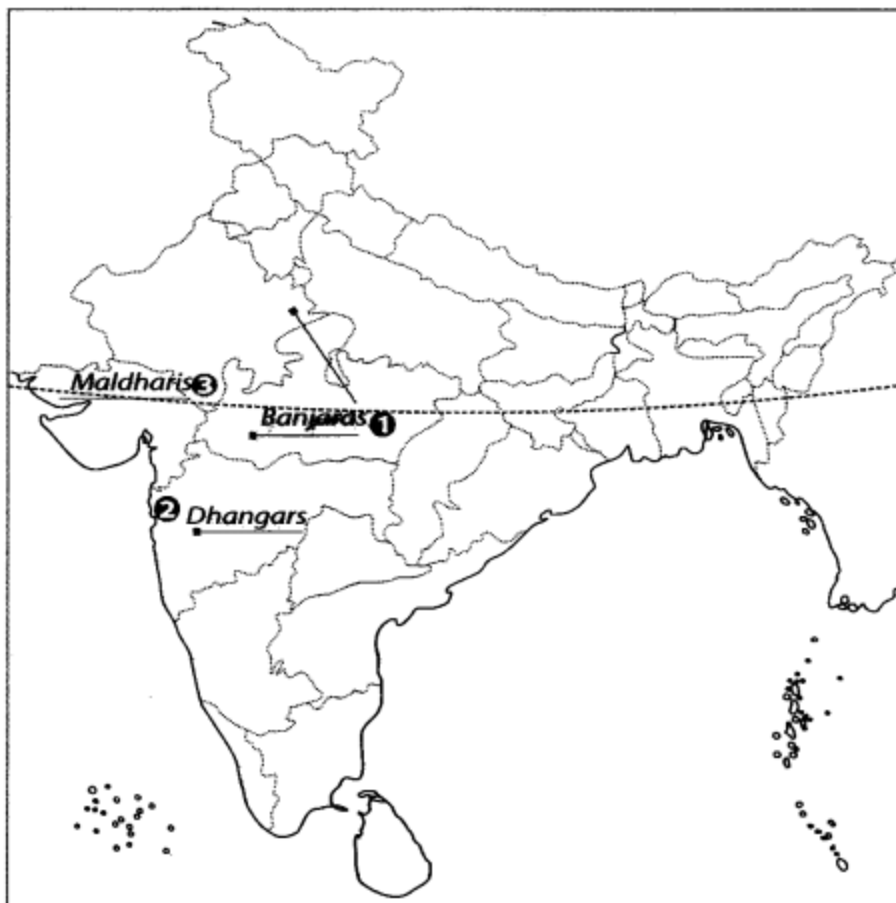
Question 2.

Features are marked by number in the given political outline map of India. Identify these features with the help of the following information and write their correct names on the lines marked in the map.

- 1 A pastoralist community
- 2 A pastoralist community
- 3 A pastoralist community



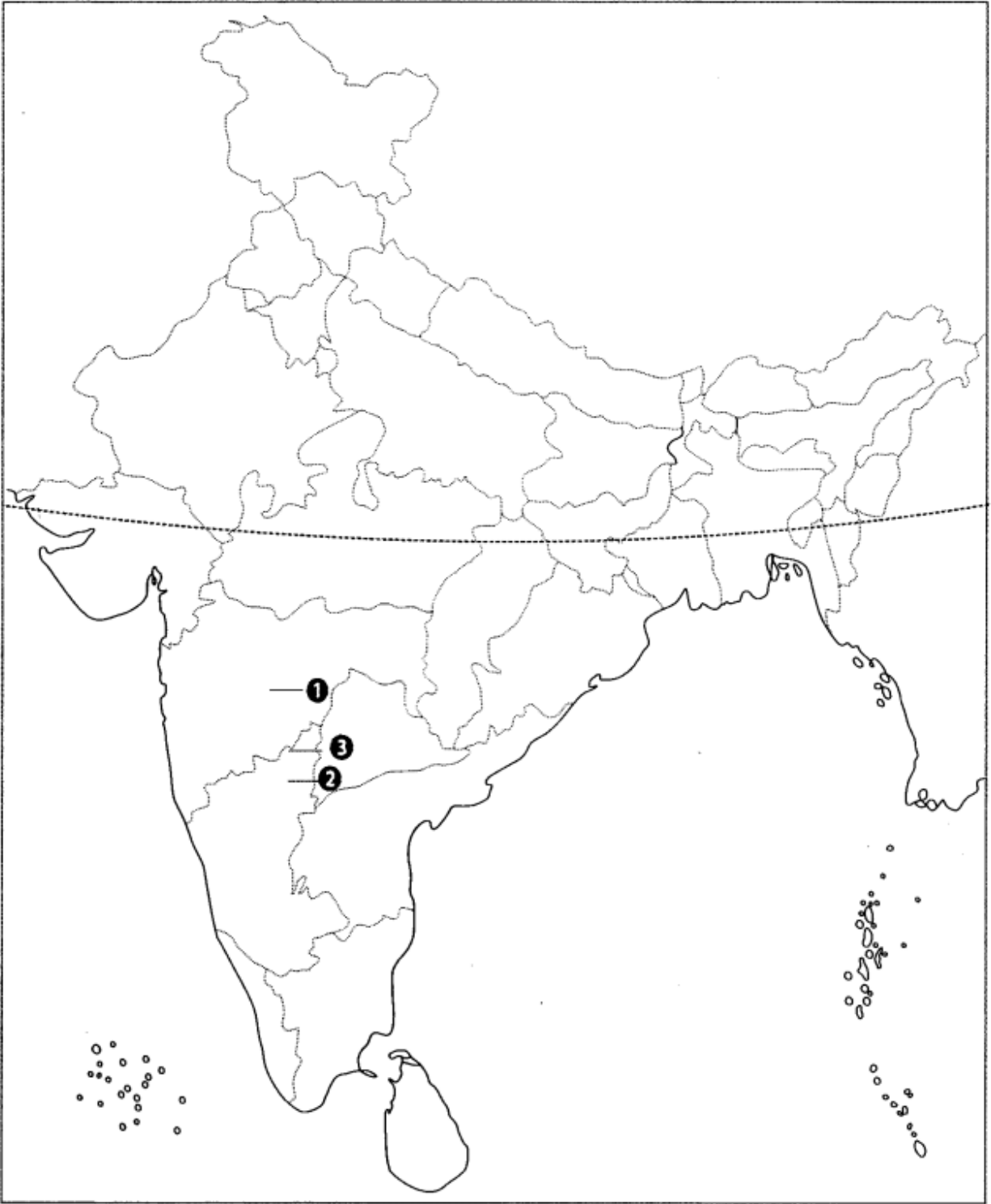
Answer:



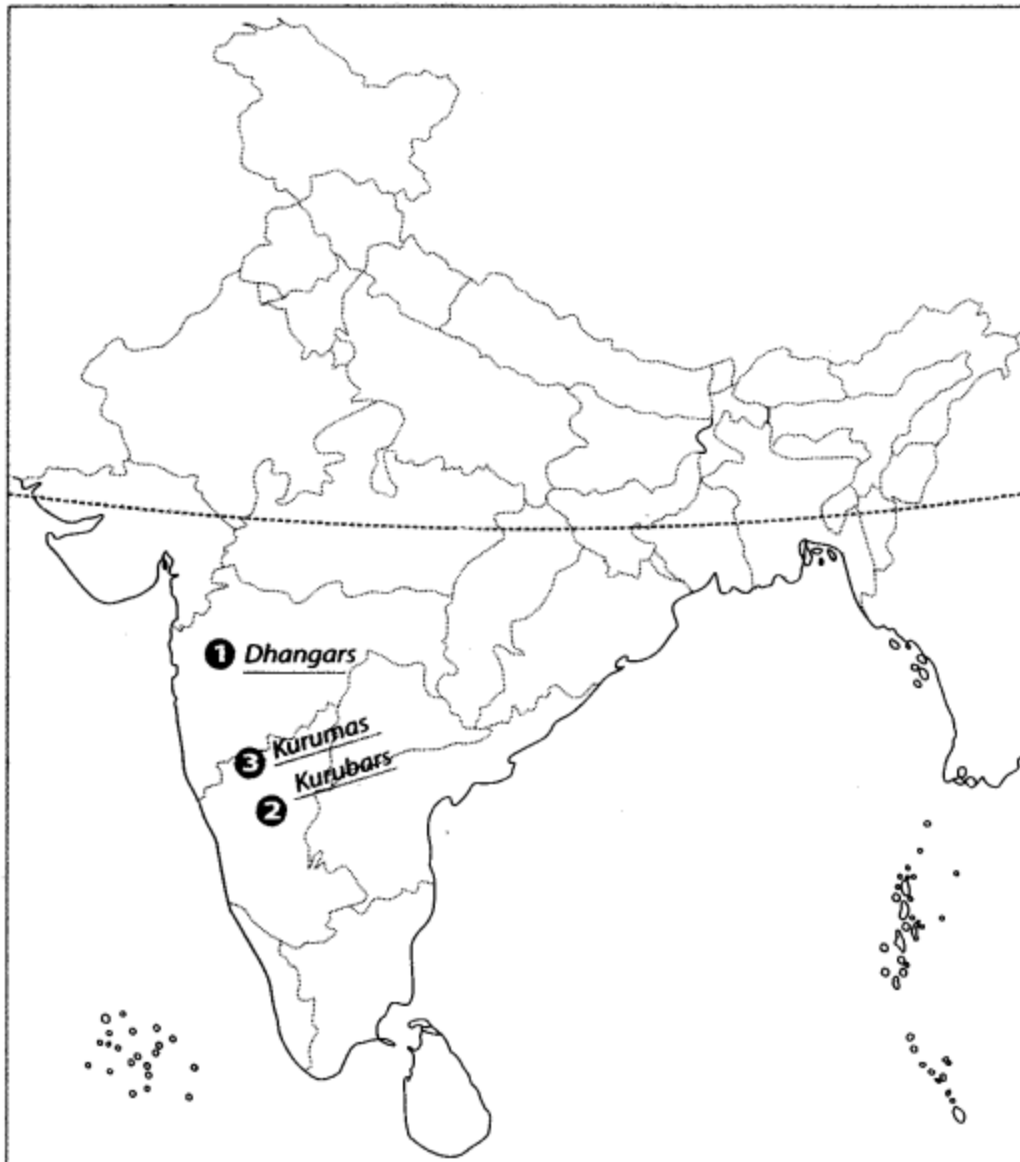
Question 3.

Features are marked by numbers in the given political map of India. Identify these features with the help of the following information and write their correct names on the lines marked in the map.

- 1 A pastoralist community
- 2 A pastoralist community
- 3 A pastoralist community

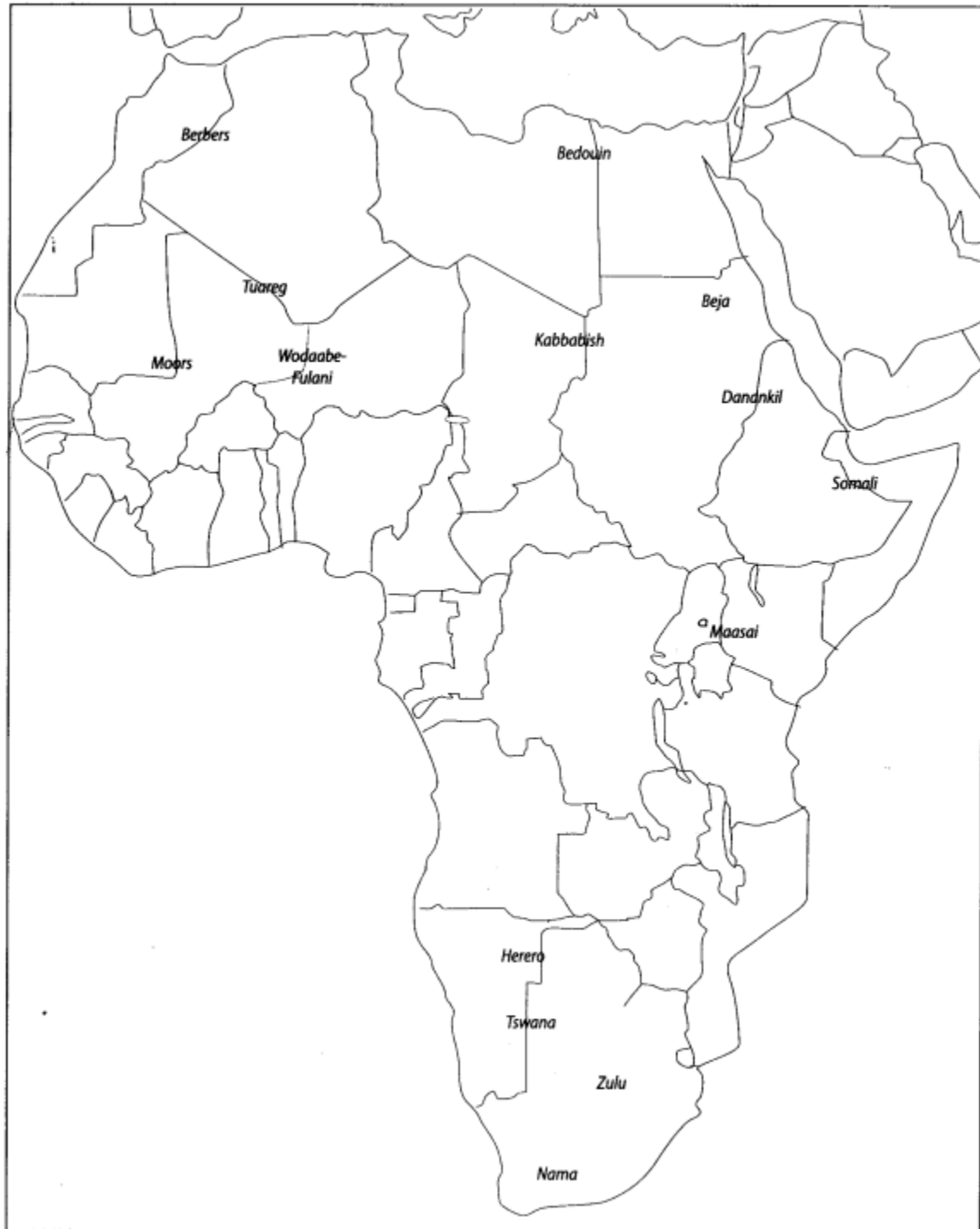


Answer:



Africa

This map shows the distribution of pastoralist in Africa.



Question 4.

Locate and label the following items on the given map with appropriate symbols.

- 1 Herero
- 2 Berbers

3 Bedouin

4 Beja

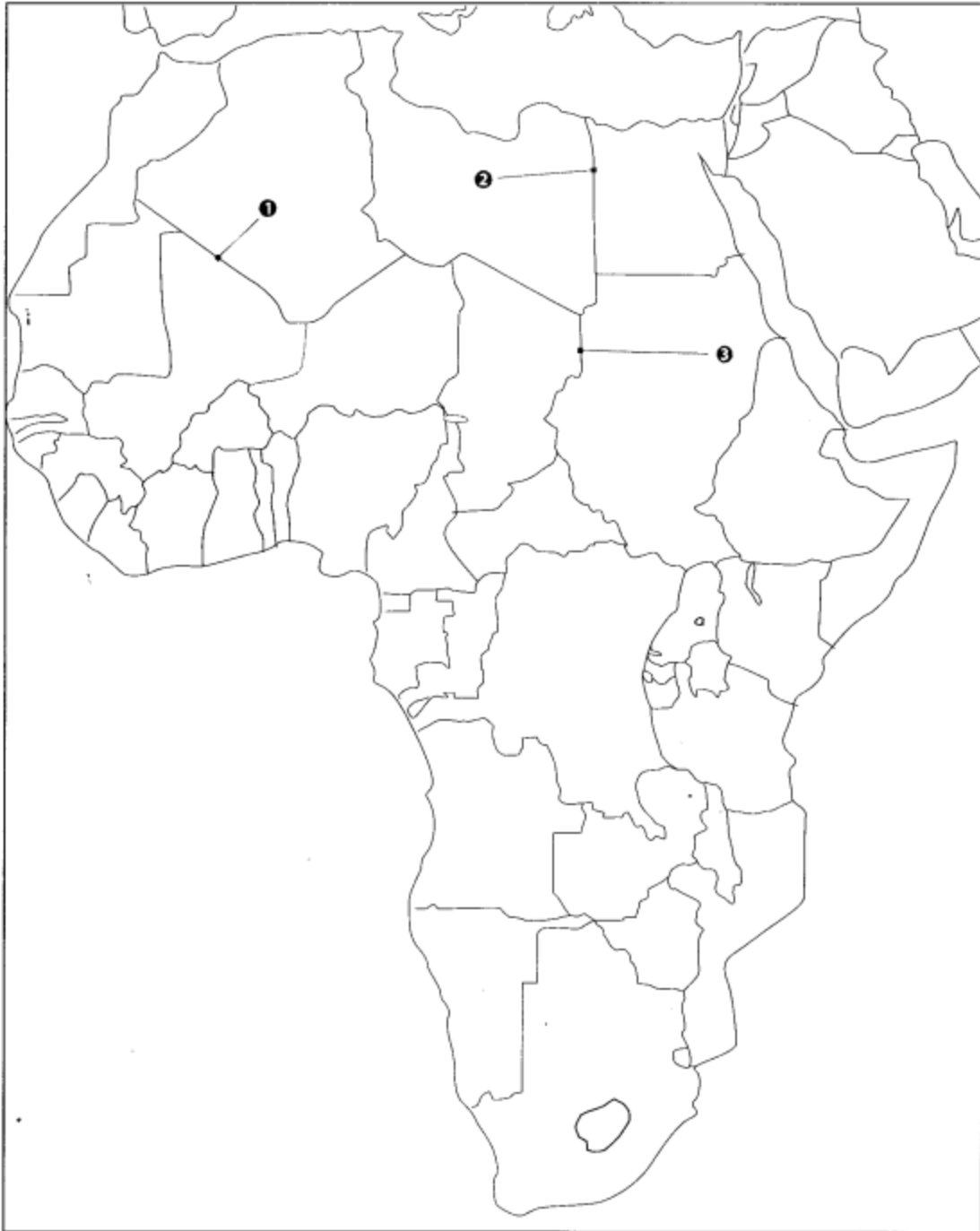


Answer:

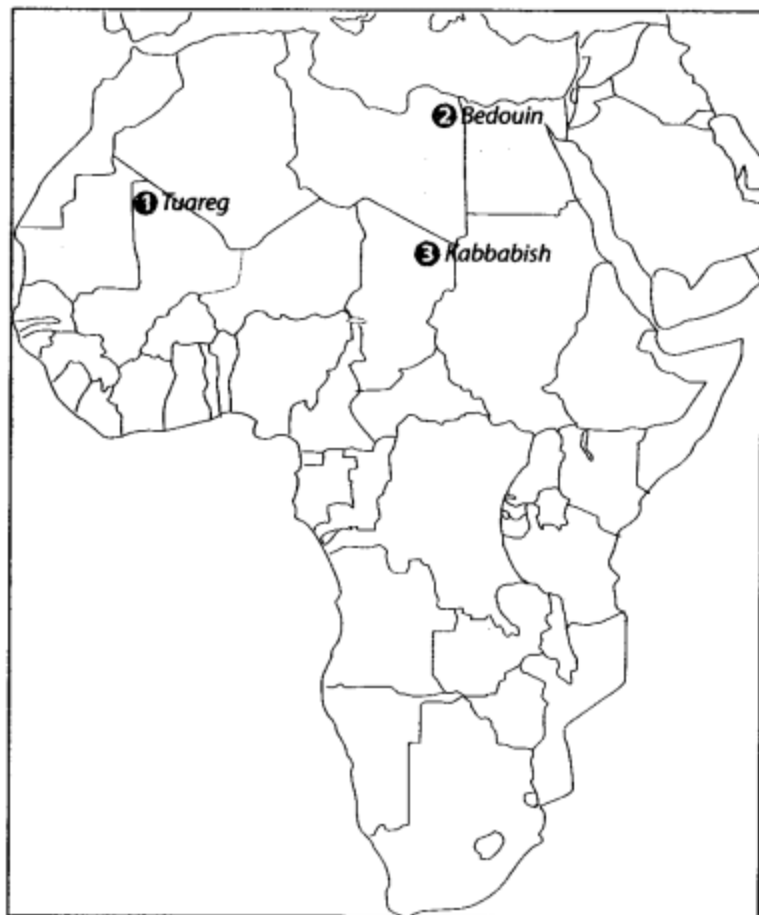


Question 5.

On the given outline map of Africa. Identify the pastoralist groups which are found at the locations marked 1, 2, 3.



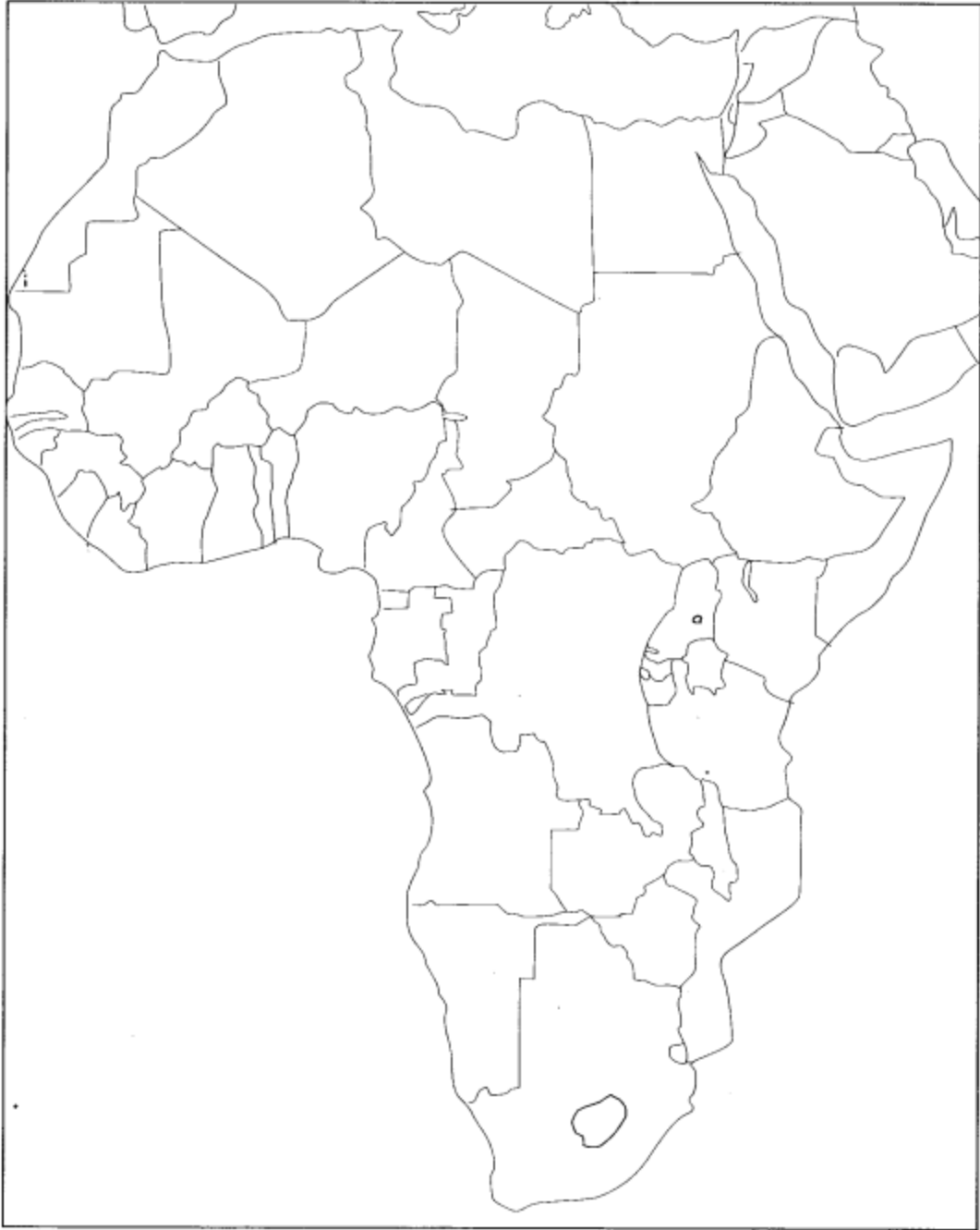
Answer:



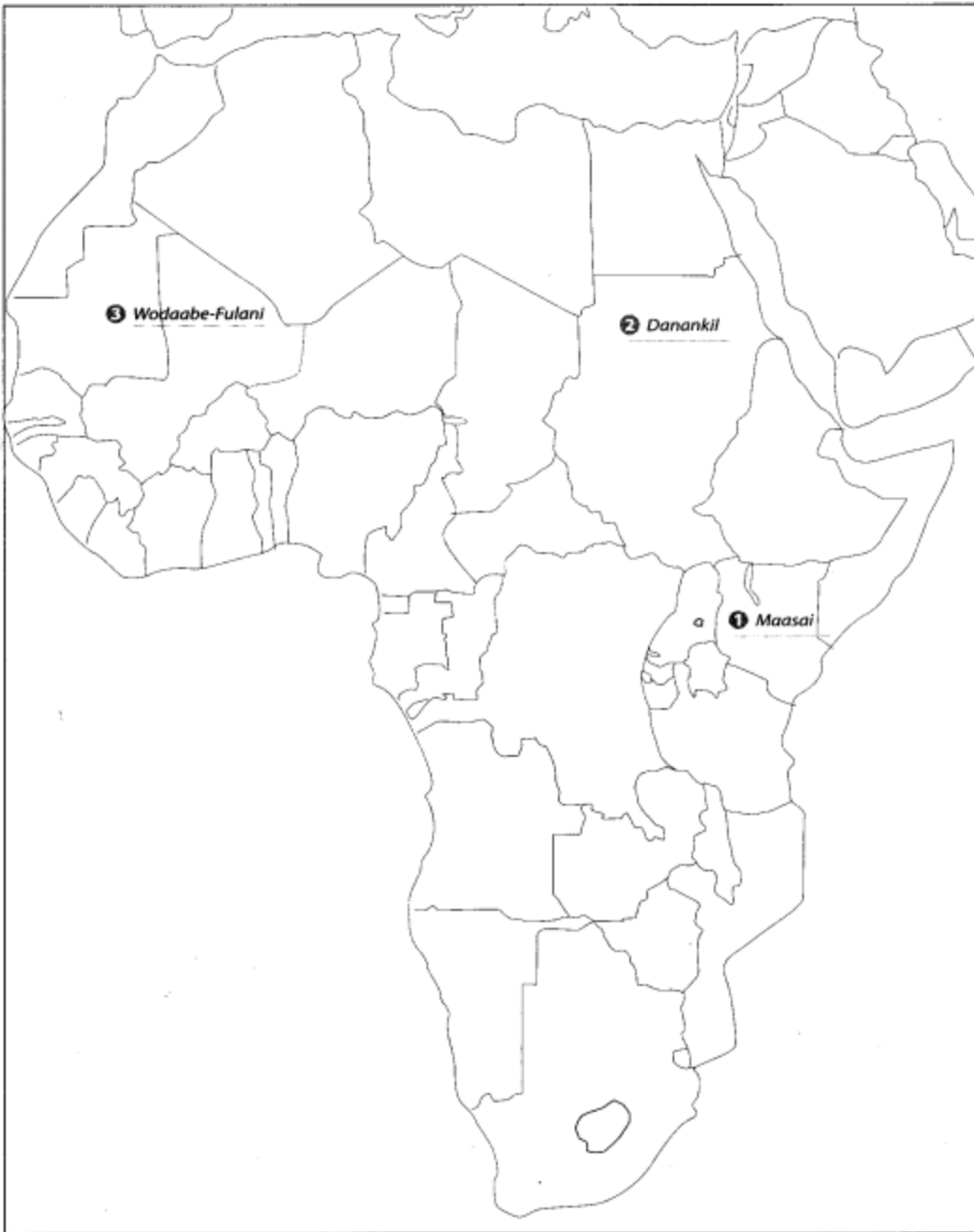
Question 6.

Locate and label the following items on the given map with appropriate symbols.

- 1 Maasai
- 2 Danankil
- 3 Wodaabe-fulani

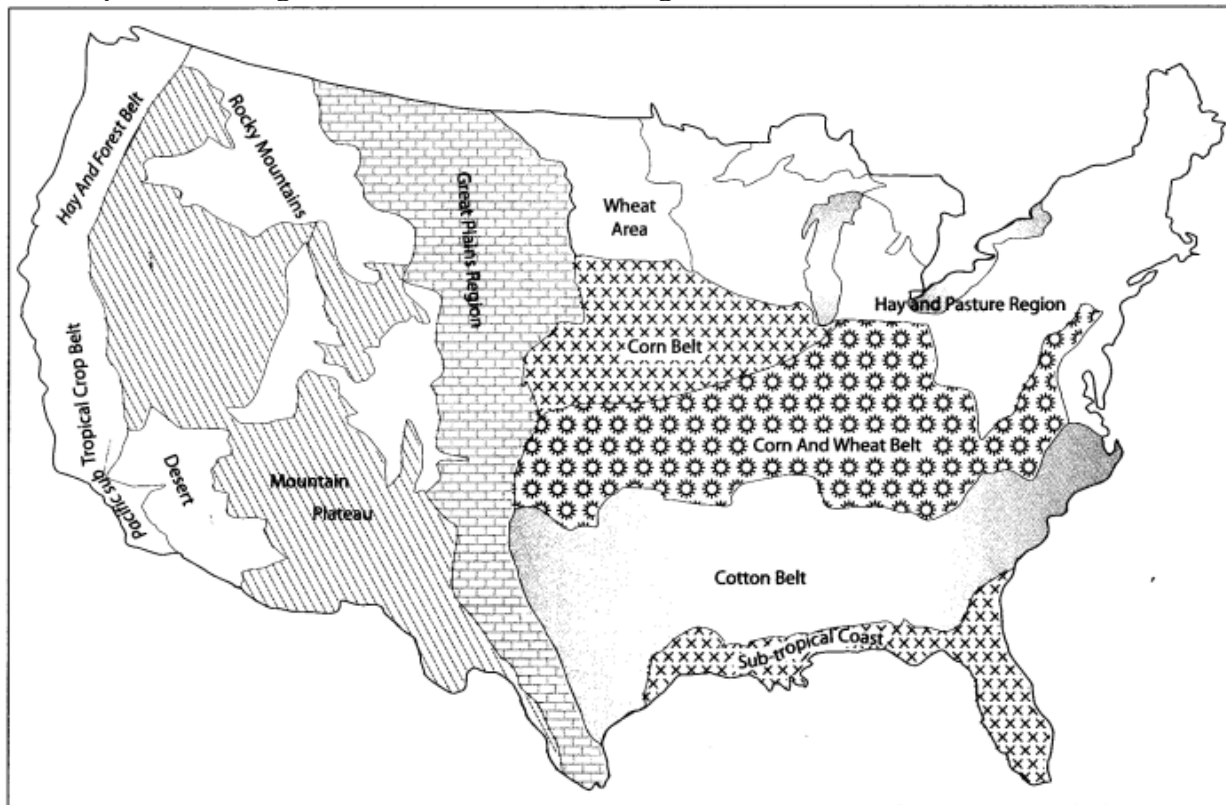


Answer:



Agriculture Belts in USA-1920

This map shows the agricultural belts in USA during 1920.



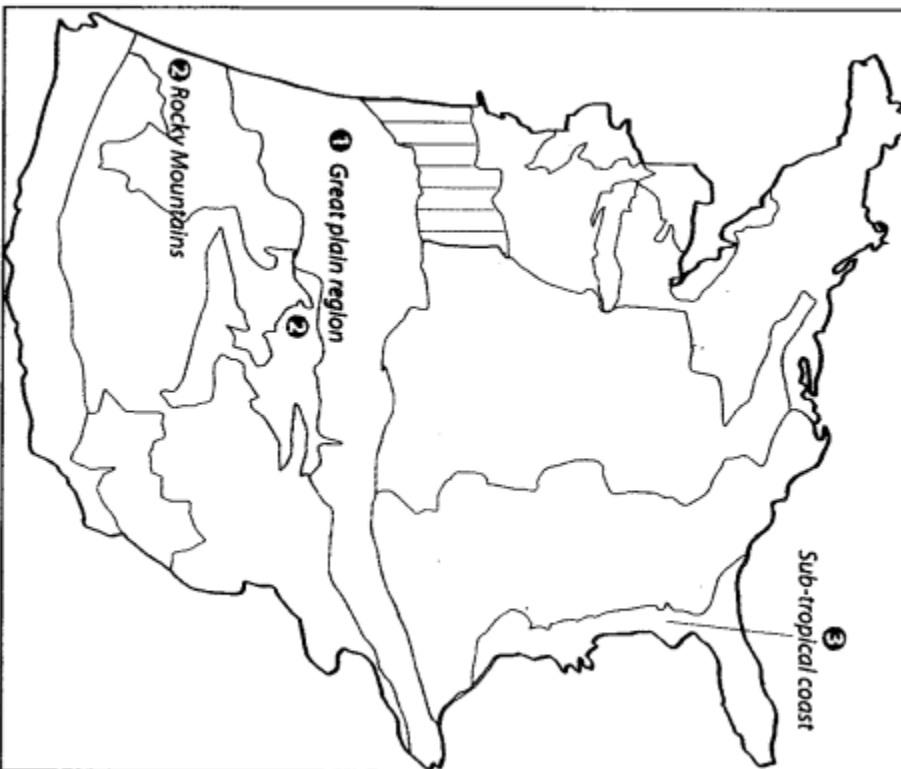
Question 7.

Local and label the following items on the given map with appropriate symbols.

- 1 Great plain region
- 2 Rocky mountains
- 3 Sub-tropical coast



Answer:



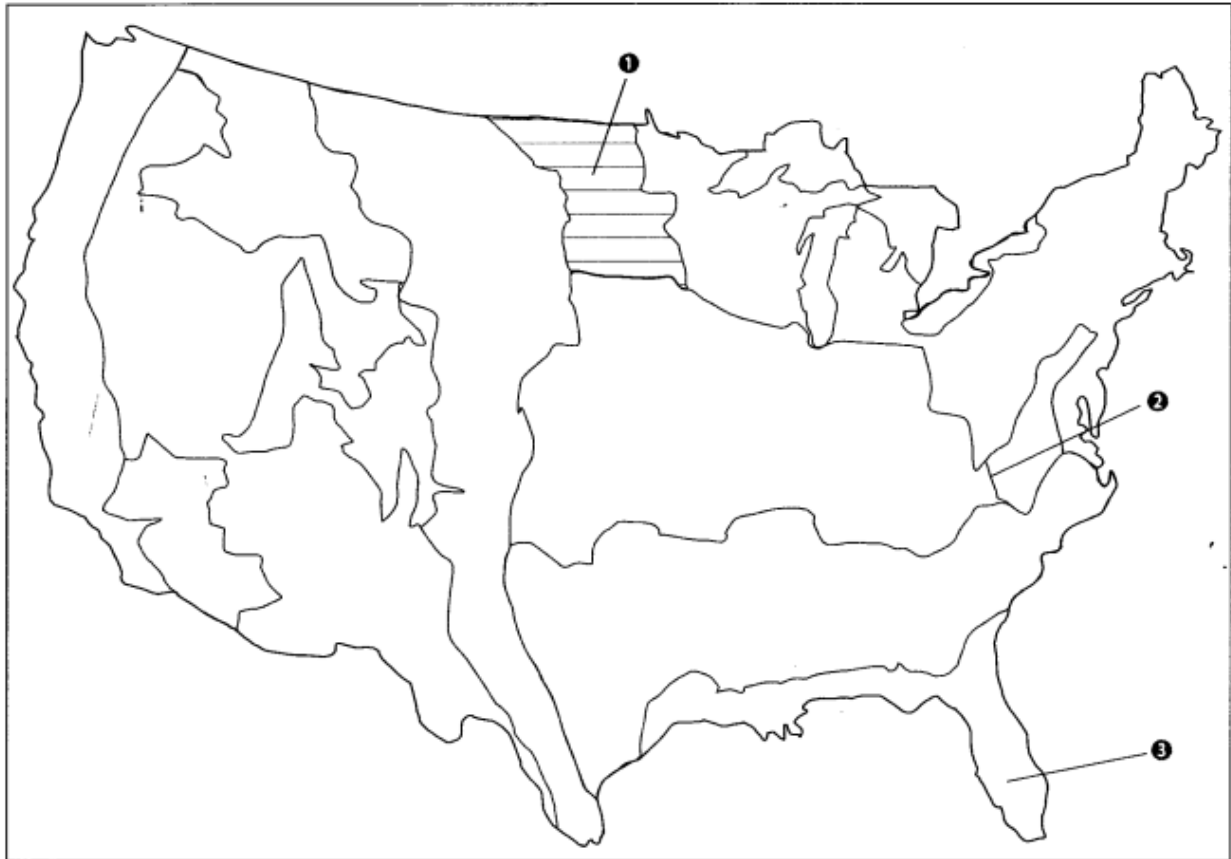
Question 8.

Features are marked by numbers in the given map of USA. Identify these features with the help of the following information and write their correct names on the lines marked in the map.

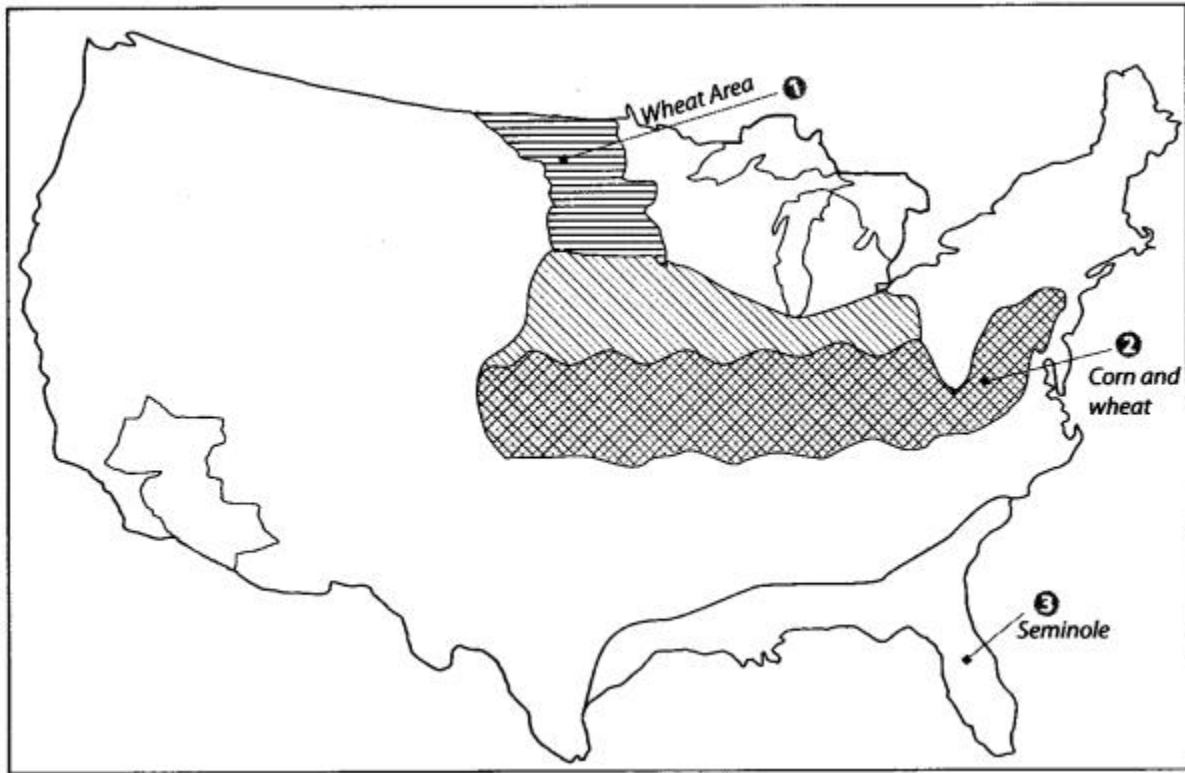
1 The food crops grown here

2 Name the crops grown in the shaded area in the USA in 1920.

3 A native American community



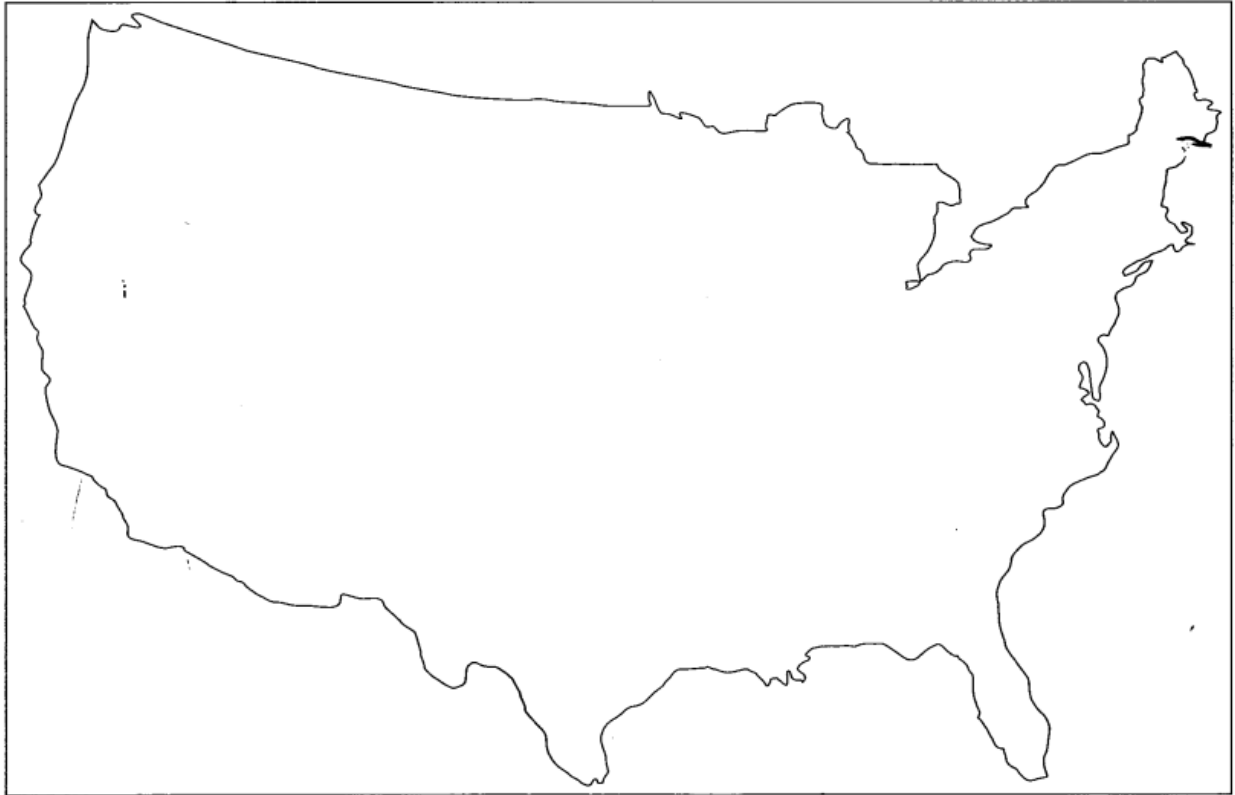
Answer:



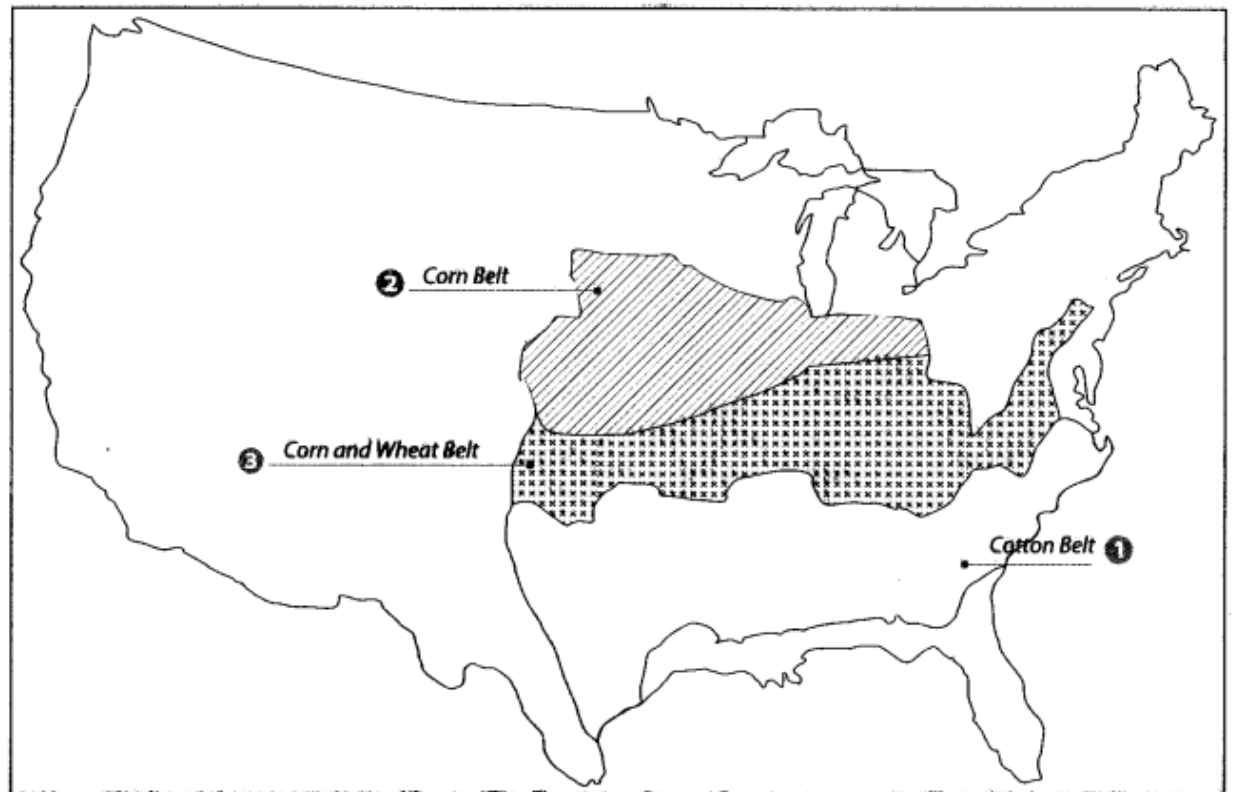
Question 9.

Locate and label the following items on the given political map with appropriate symbols.

- 1 Cotton Belt
- 2 Corn Belt
- 3 Corn and Wheat Belt



Answer:

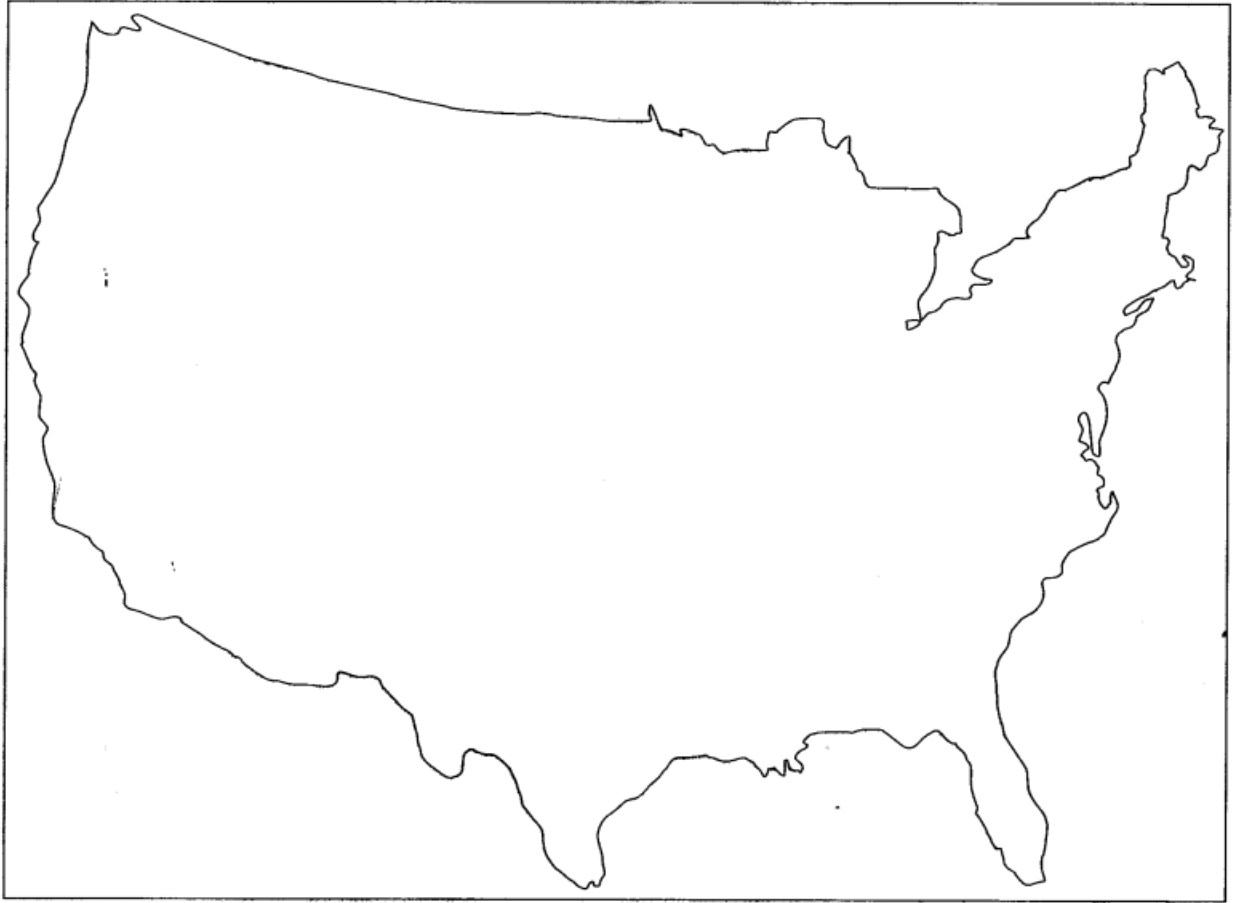


Question 10.

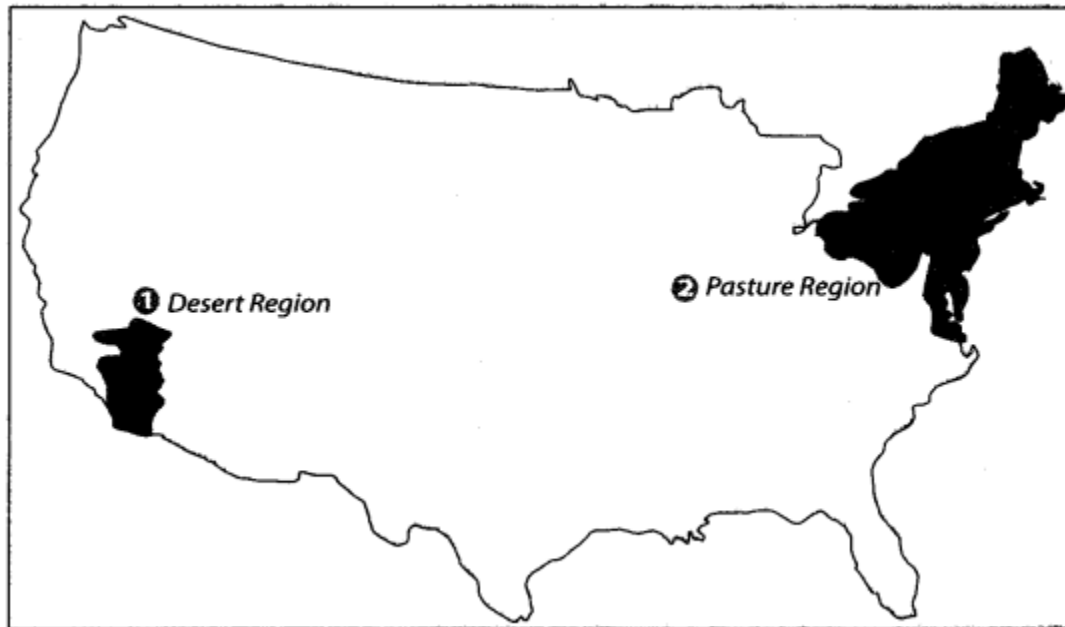
Locate and label the following items on the given map with appropriate symbols.

1 Desert Region

2 Pasture Region



Answer:

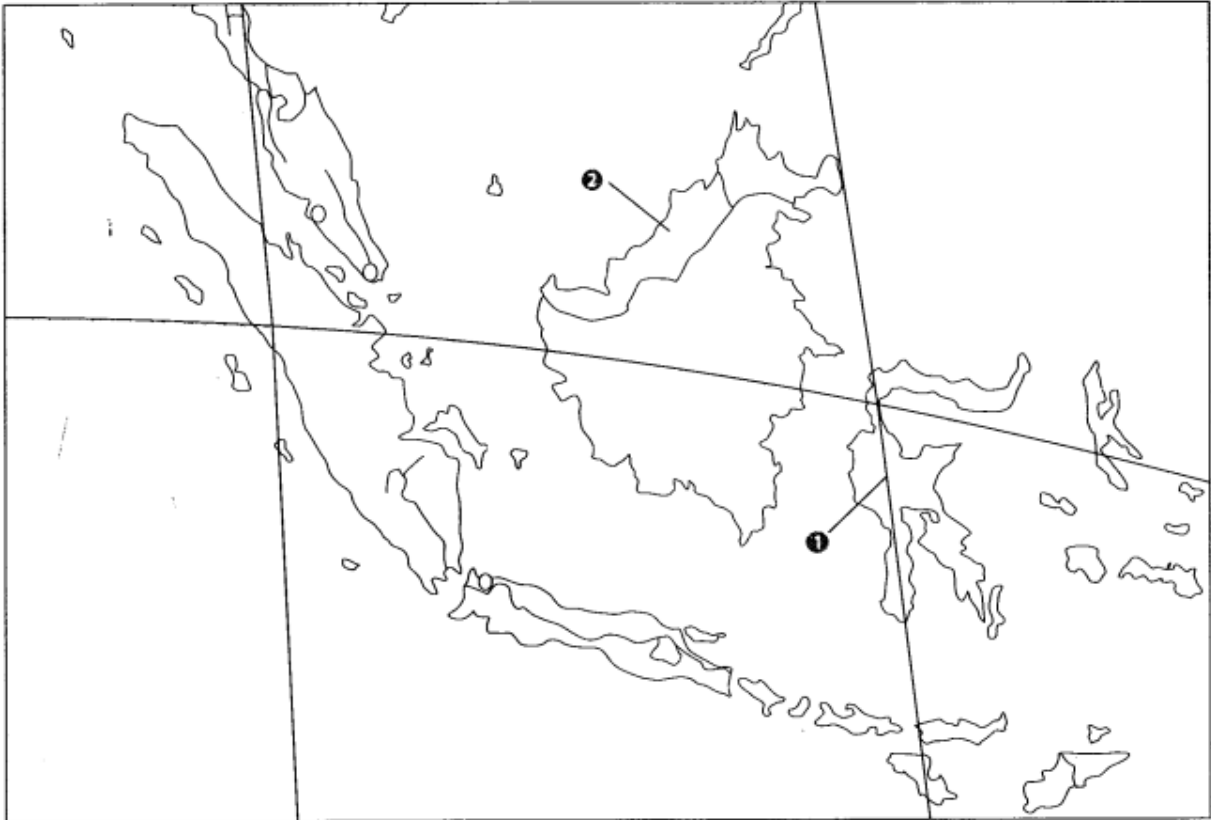


Question 11.

Features are marked by number in the political map of India. Identify these features with the help of the following information and write their correct names on the lines marked in the map.

1 An island

2 A Malaysian state



Answer:

