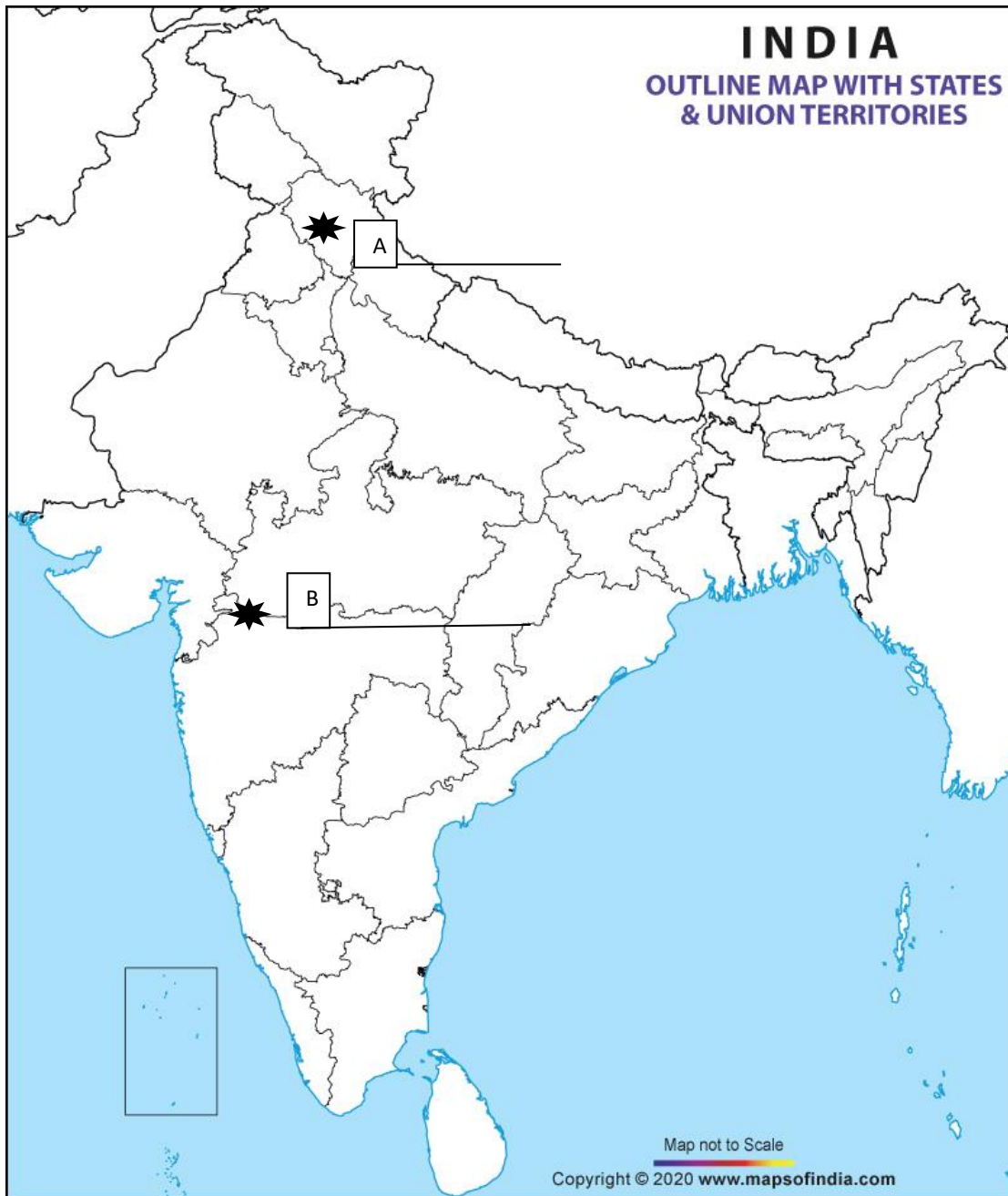


MAP SKILL BASED QUESTION

Two places A and B have been marked on the given outline map of India. Identify them and write their correct names on the lines drawn near them. 2

A. A place in Punjab where Jallianwala Bagh incident took place.

B. The Place from where the Civil Disobedience Movement started.

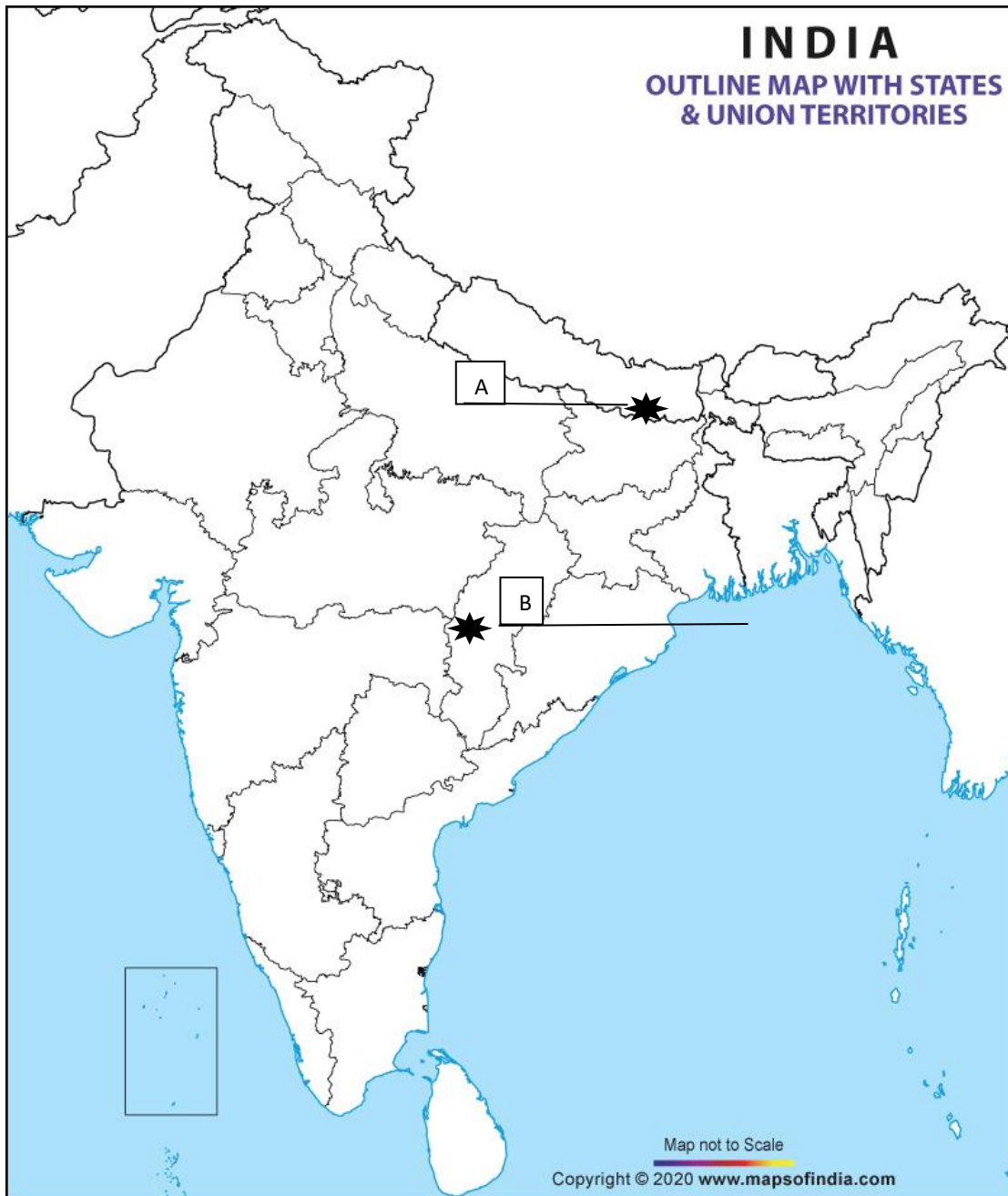


MAP SKILL BASED QUESTION

Two places A and B have been marked on the given outline map of India. Identify them and write their correct names on the lines drawn near them. 2

A. A place in Bihar where Satyagraha movement of Indigo Planters took place. 1917

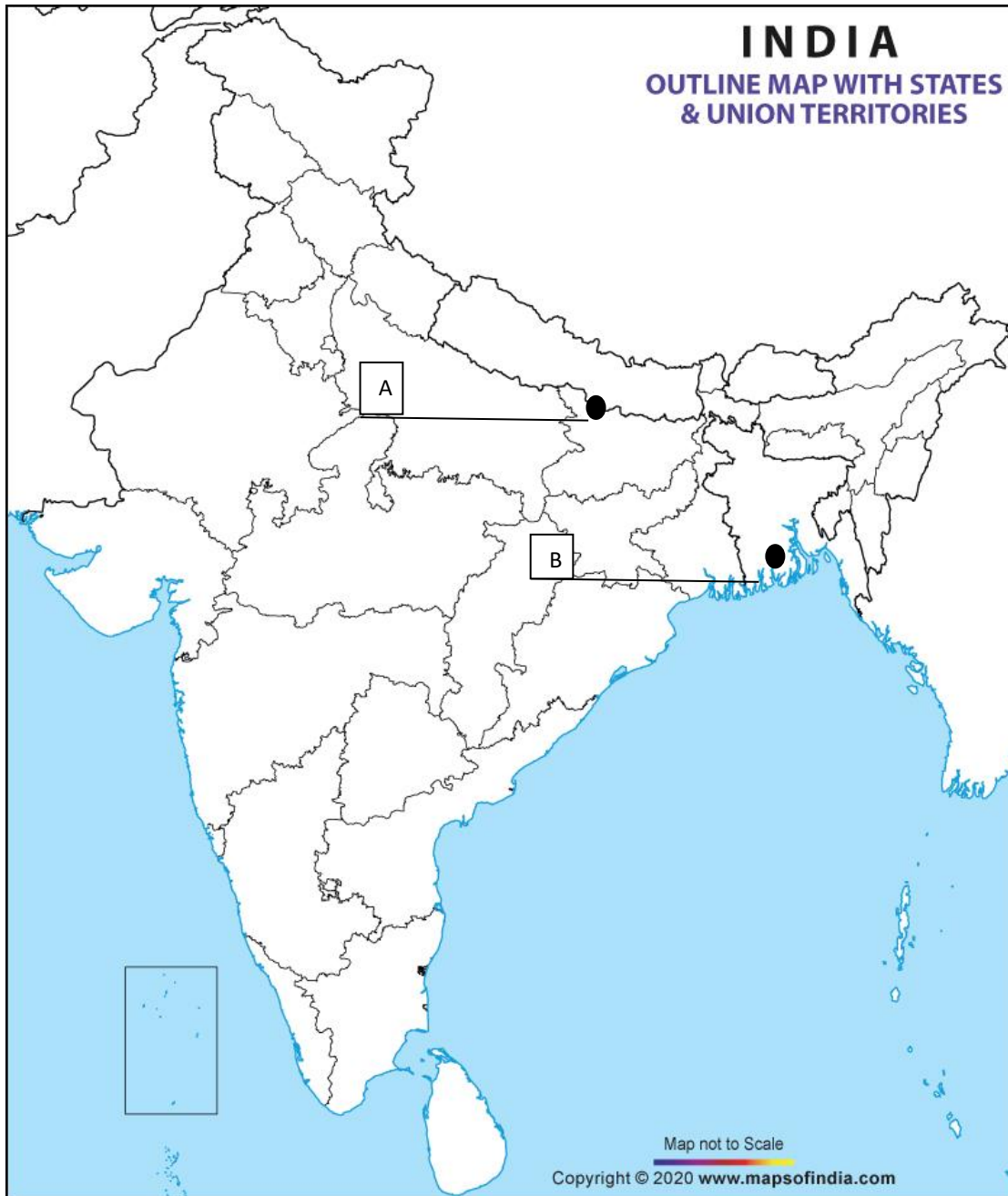
B. Where Indian National Congress held its session in December 1920?



MAP SKILL BASED QUESTION

Two places A and B have been marked on the given outline map of India. Identify them and write their correct names on the lines drawn near them. 2

- A. A place where violence erupted during Non-Cooperation Movement leading to its withdrawal.
- B. A Place Where Indian National Congress held its session in September 1920.

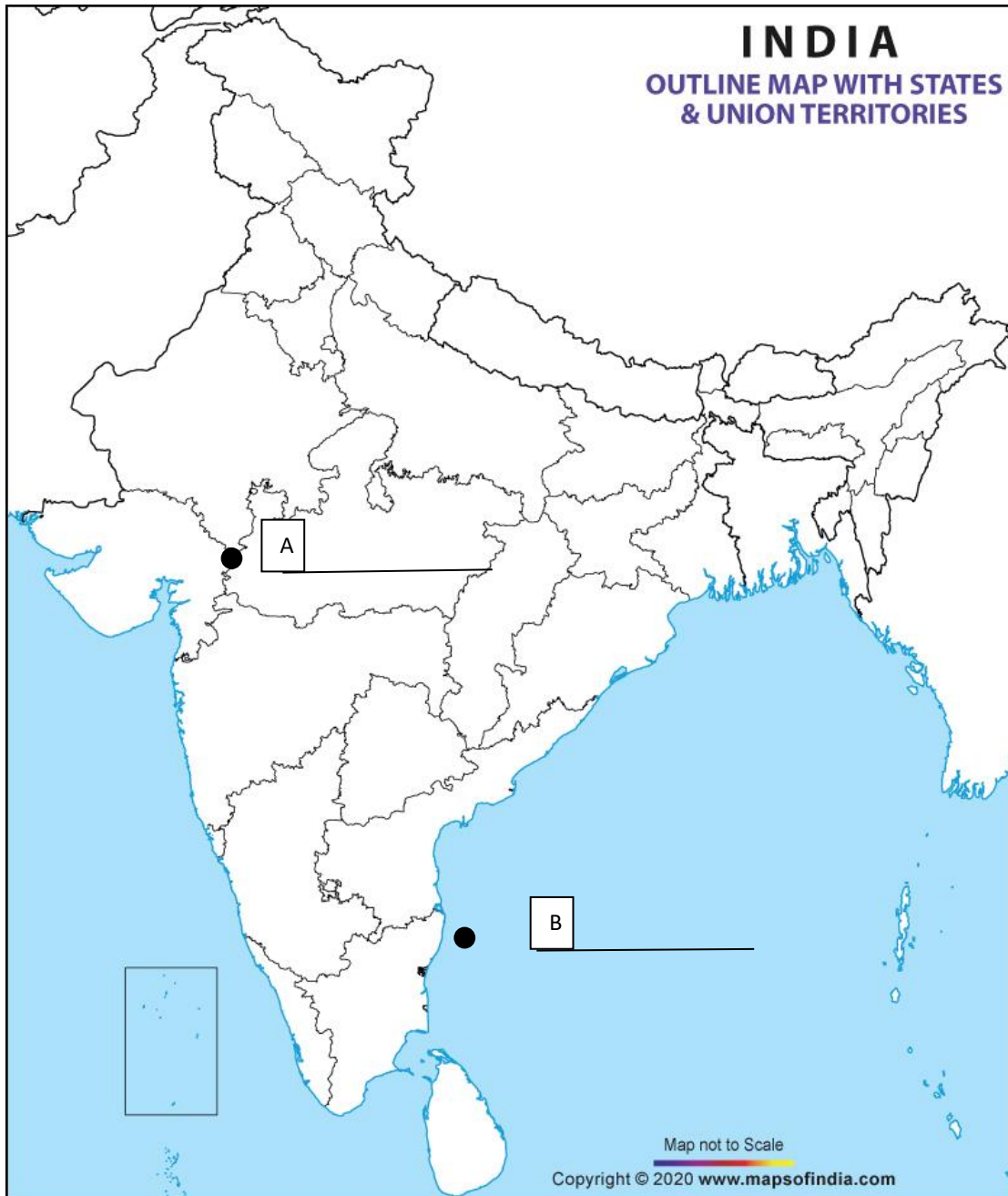


MAP SKILL BASED QUESTION

Two places A and B have been marked on the given outline map of India. Identify them and write their correct names on the lines drawn near them. 2

A. A place where Gandhi Ji started Peasant Satyagraha in Gujarat.

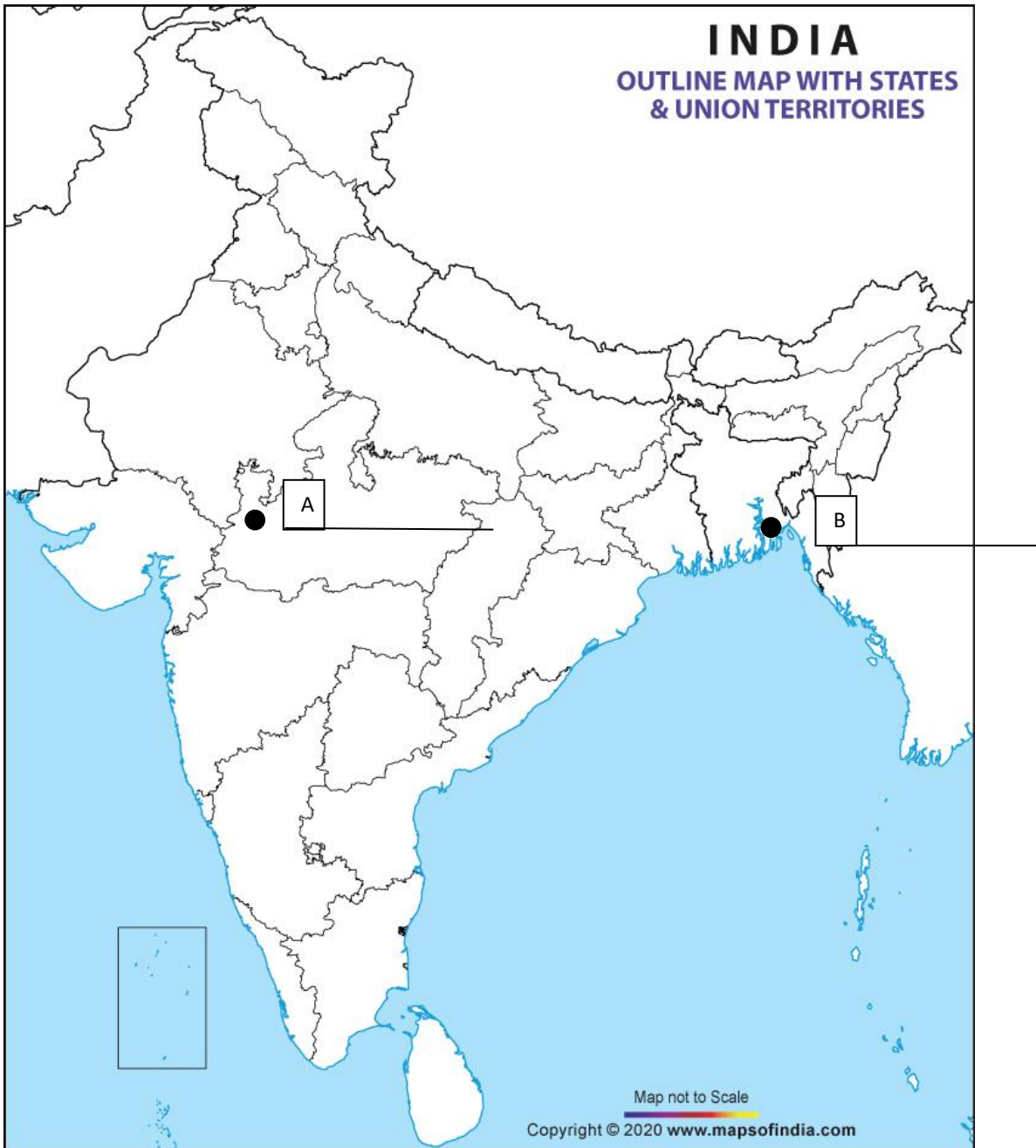
B. A Place Where Indian National Congress held its session in 1927.



MAP SKILL BASED QUESTION

Two places A and B have been marked on the given outline map of India. Identify them and write their correct names on the lines drawn near them. 2

- A. A place where Gandhi Ji organized Satyagraha for cotton mill workers.
- B. The place where the Indian National Congress Session was held.

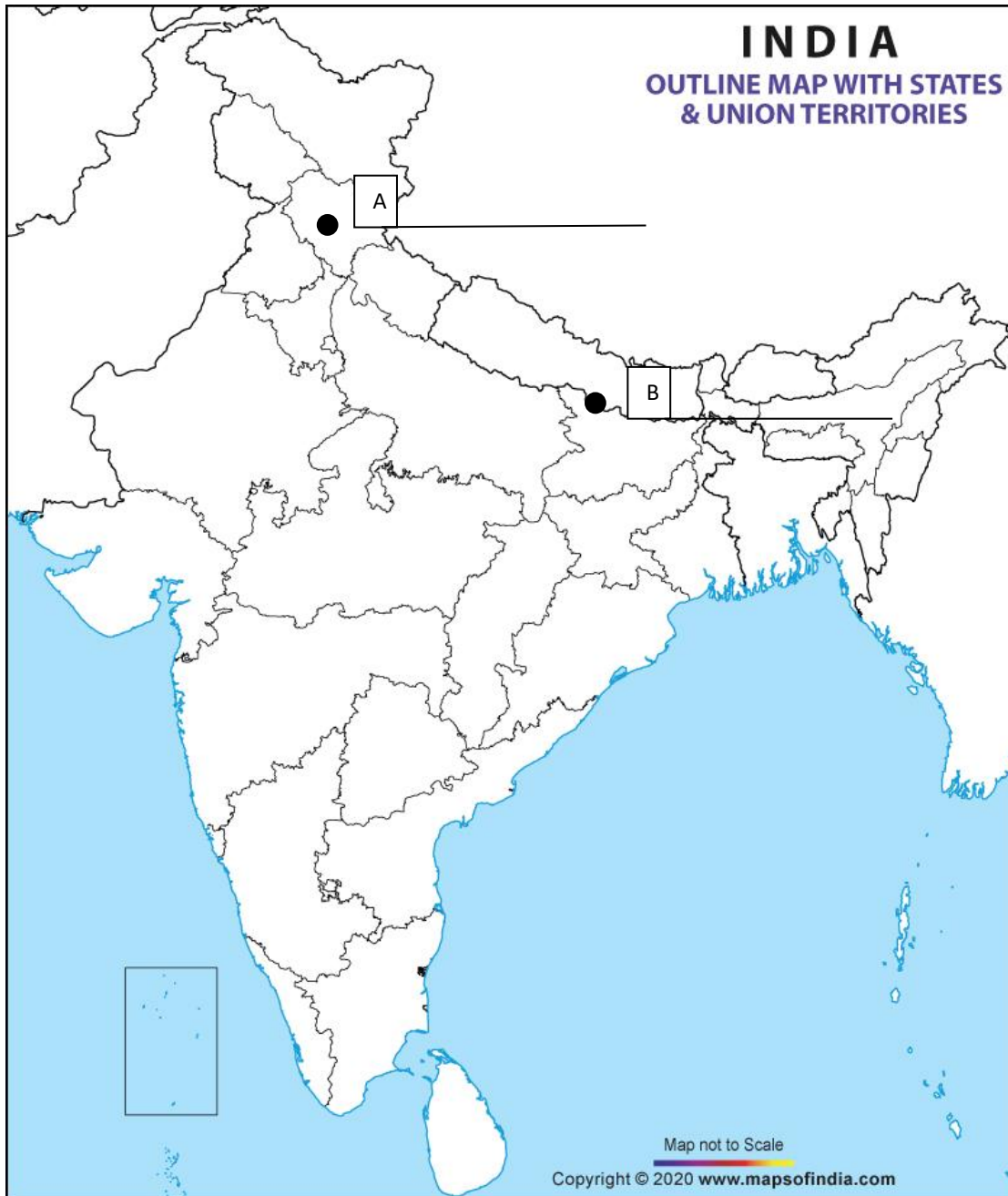


MAP SKILL BASED QUESTION

Two places A and B have been marked on the given outline map of India. Identify them and write their correct names on the lines drawn near them. 2

A. Name the place where General Dyer ordered the shootout in Amritsar.

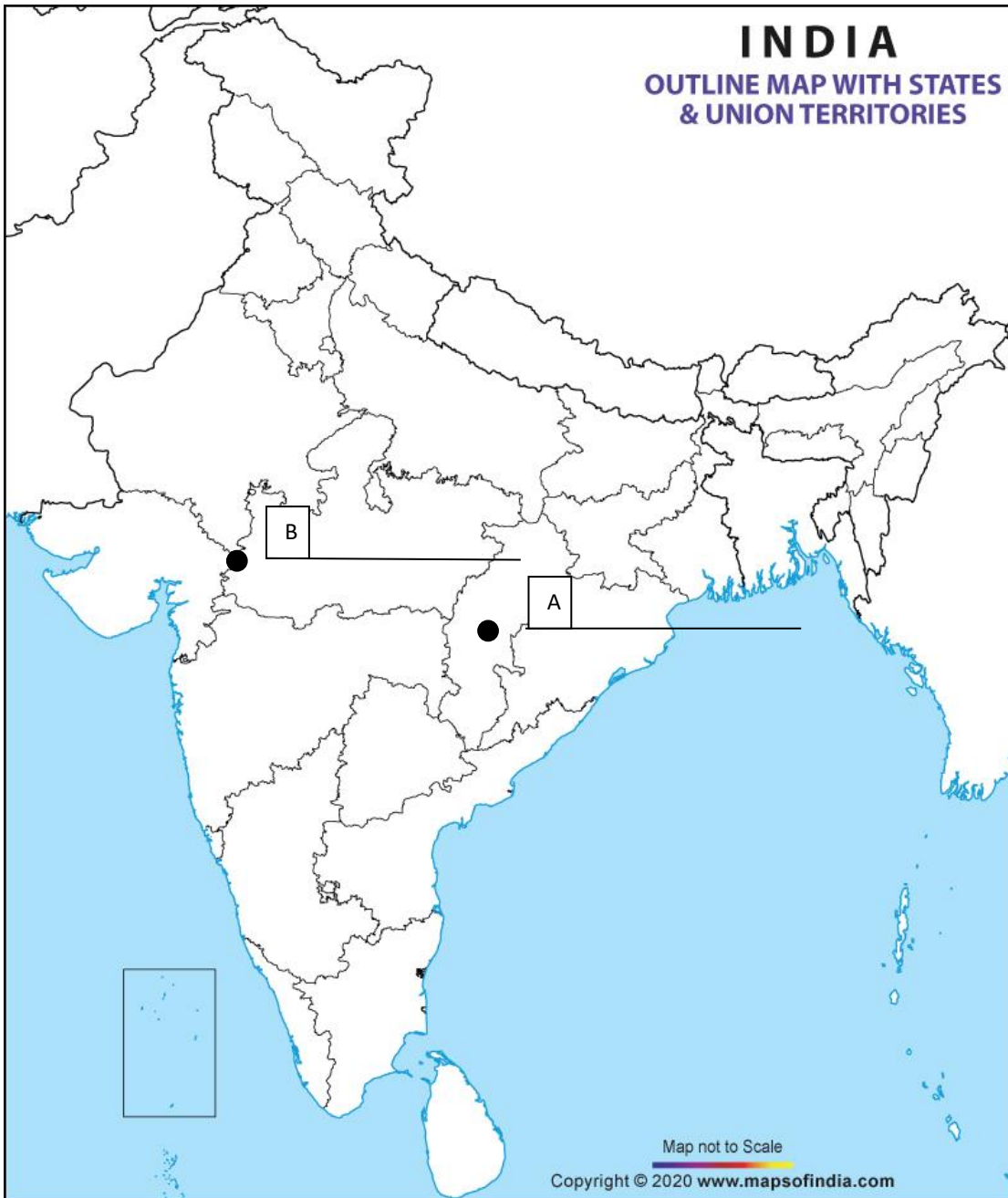
B. A place where police chowki was set on fire during Non-Cooperation movement.



MAP SKILL BASED QUESTION

Two places A and B have been marked on the given outline map of India. Identify them and write their correct names on the lines drawn near them. 2

- A. Indian National Congress session of December 1920 held at this place.
- B. Name the place where Gandhi ji led peasant movement in 1917.

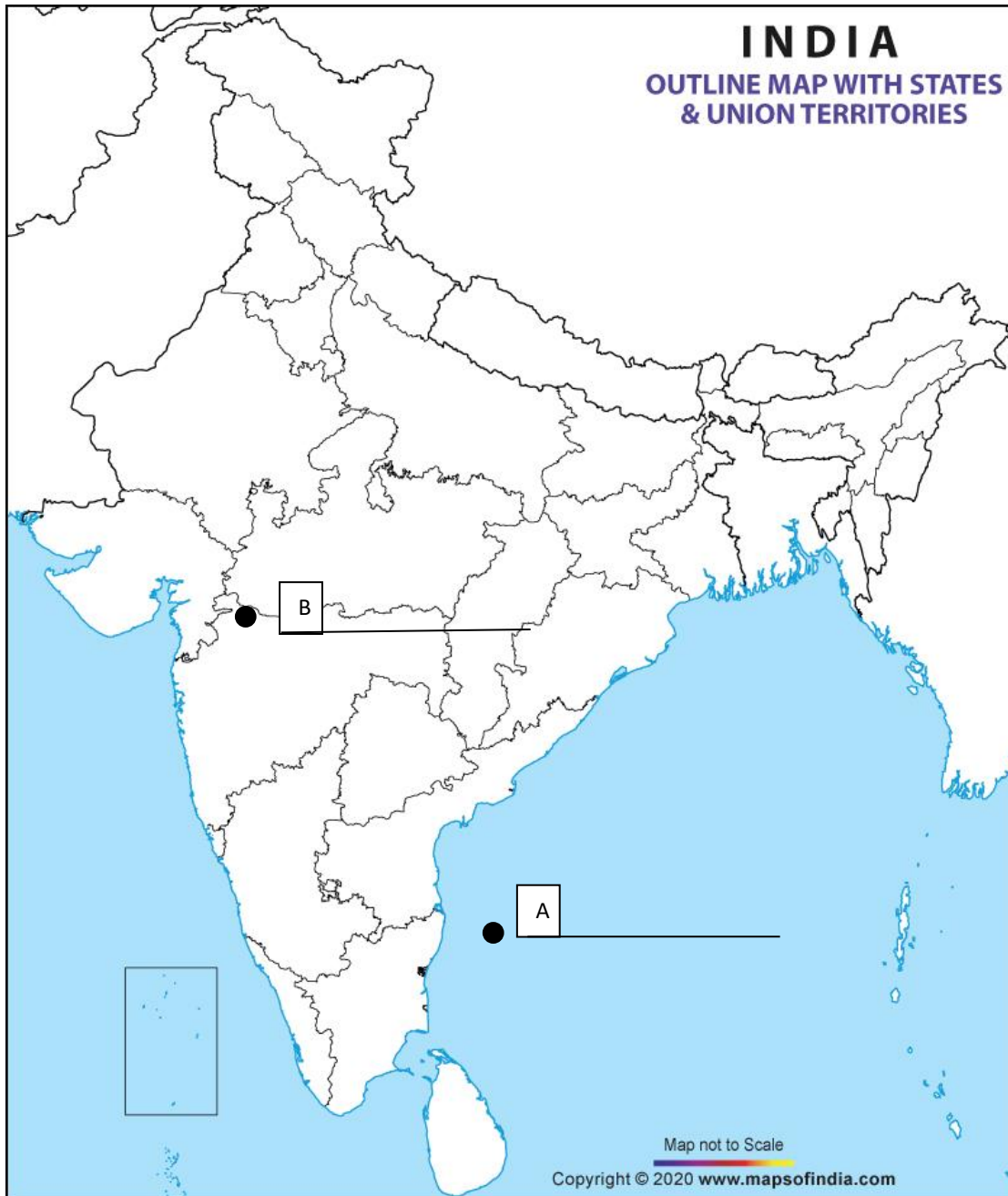


MAP SKILL BASED QUESTION

Two places A and B have been marked on the given outline map of India. Identify them and write their correct names on the lines drawn near them. 2

A. Name the place where Indian National Congress organized its 1927 session.

B. Name the place where Gandhi ji broke the salt law in 1930.

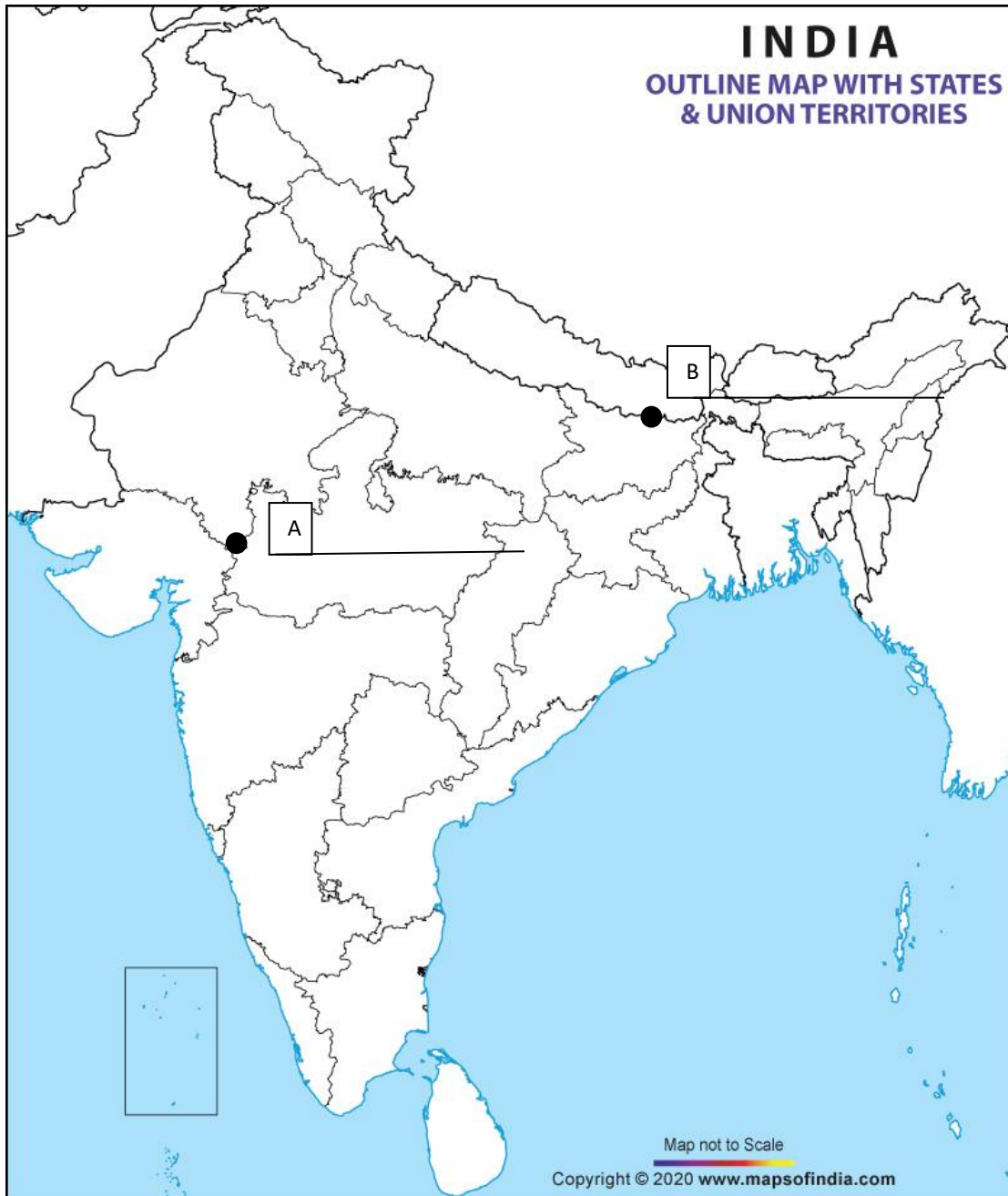


MAP SKILL BASED QUESTION

Two places A and B have been marked on the given outline map of India. Identify them and write their correct names on the lines drawn near them. 2

A. Name the place where Cotton Mill Strike happened in 1918.

B. Name the place where the mass movement happened against the Indigo Planation.



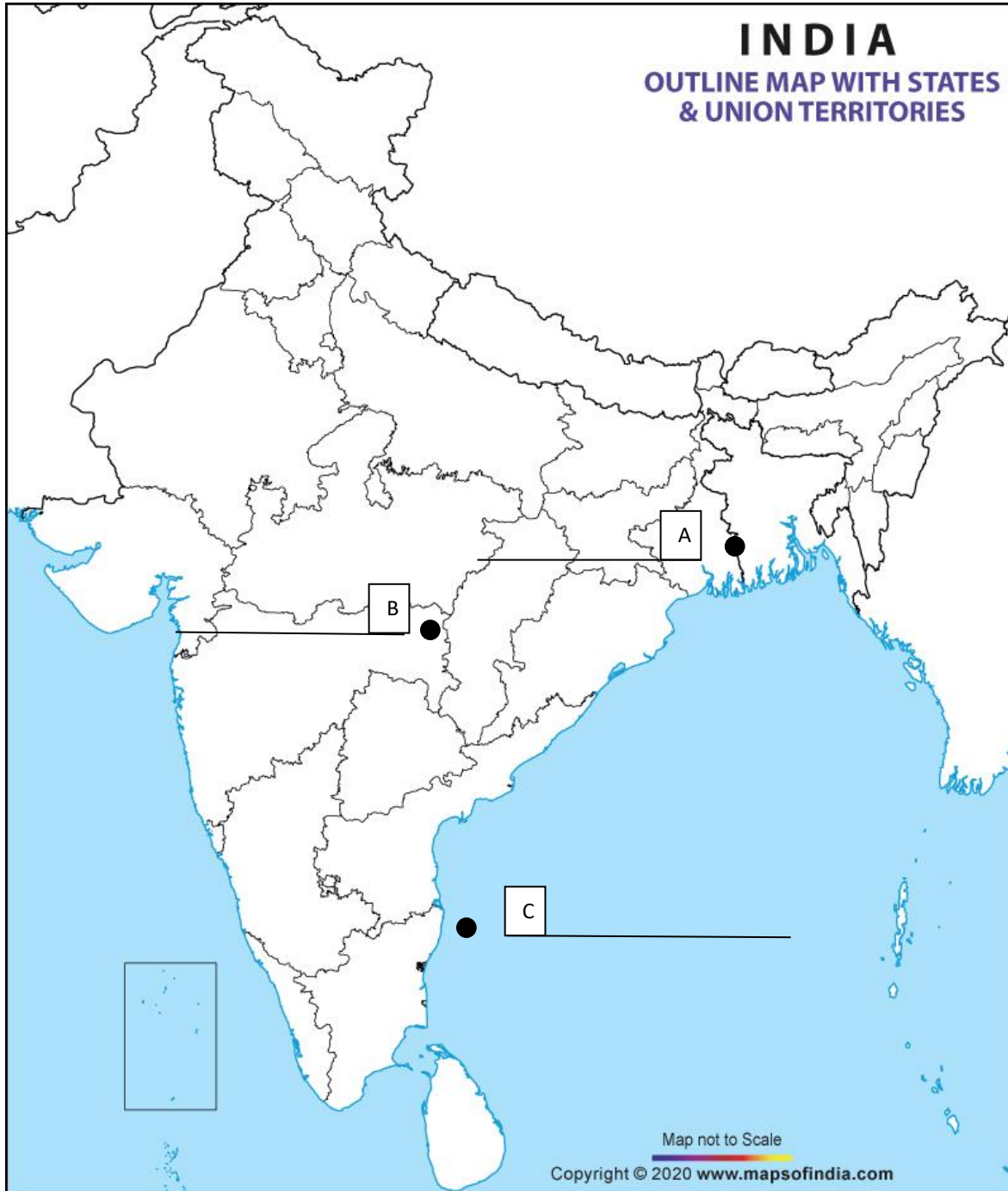
MAP SKILL BASED QUESTION

Two places A, B and C have been marked on the given outline map of India. Identify them and write their correct names on the lines drawn near them.

A. September 1920 session of Indian National Congress held here.

B. December 1920 session of Indian National Congress held here.

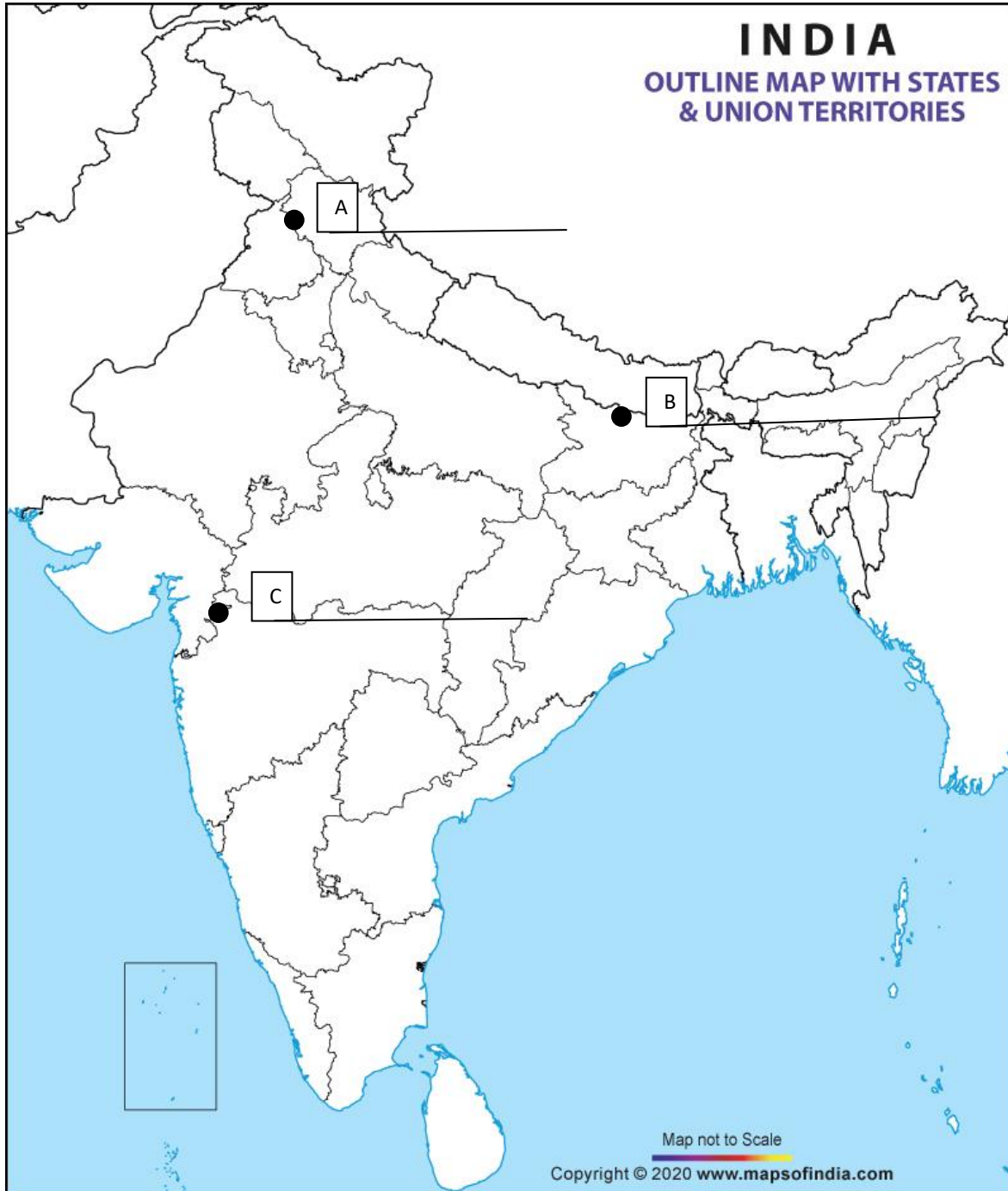
C. Indian National Congress session of 1927 held here.



MAP SKILL BASED QUESTION

Two places A, B and C have been marked on the given outline map of India. Identify them and write their correct names on the lines drawn near them.

- A. The city associated with Jallianwala Bagh incident.
- B. The place where Indigo movement started.
- C. The place where the salt march came to an end.



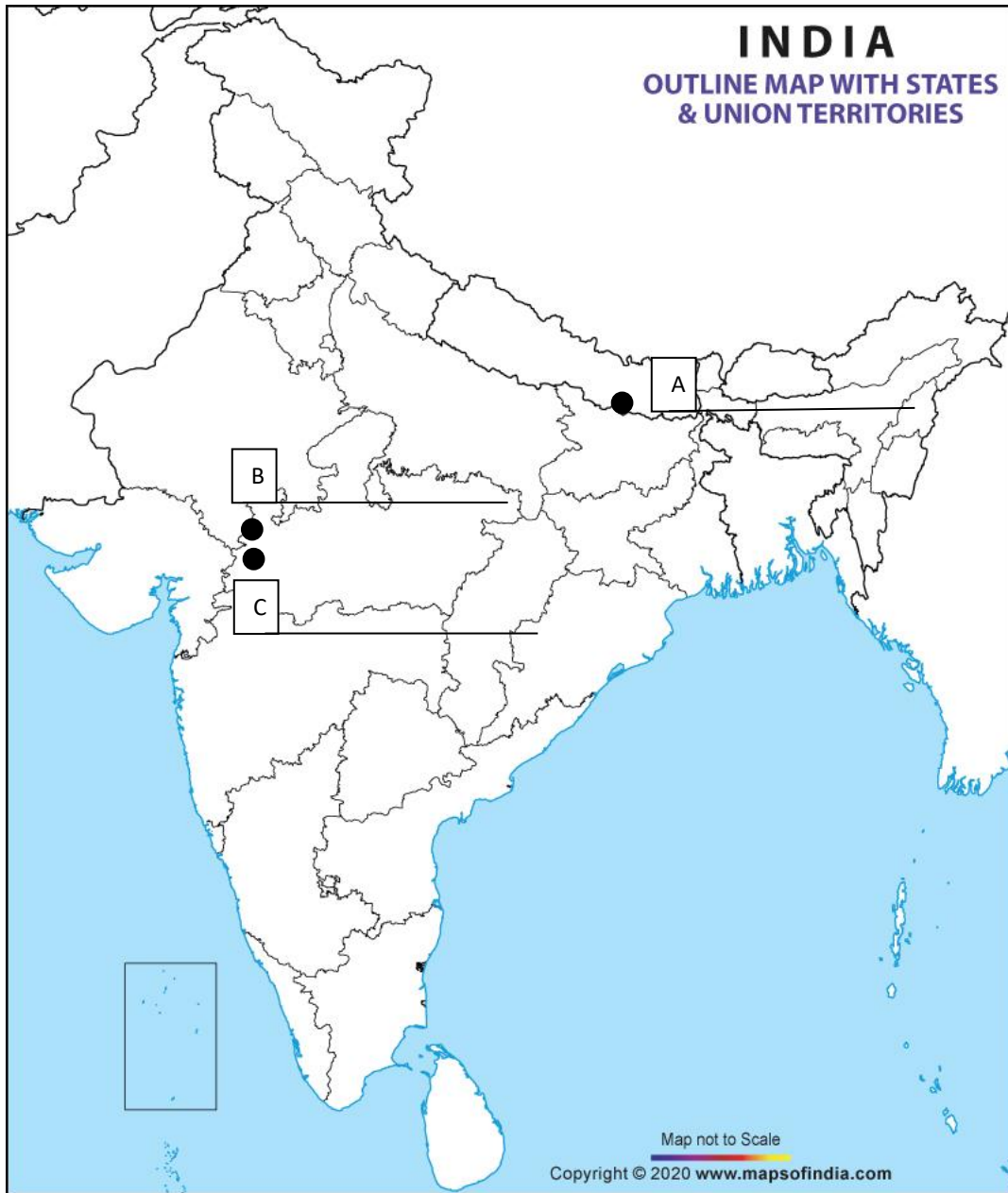
MAP SKILL BASED QUESTION

Two places A, B and C have been marked on the given outline map of India. Identify them and write their correct names on the lines drawn near them.

A. Name the place where violence happened during Non-cooperation movement.

B. Cotton Mill Workers went on a strike in 1918.

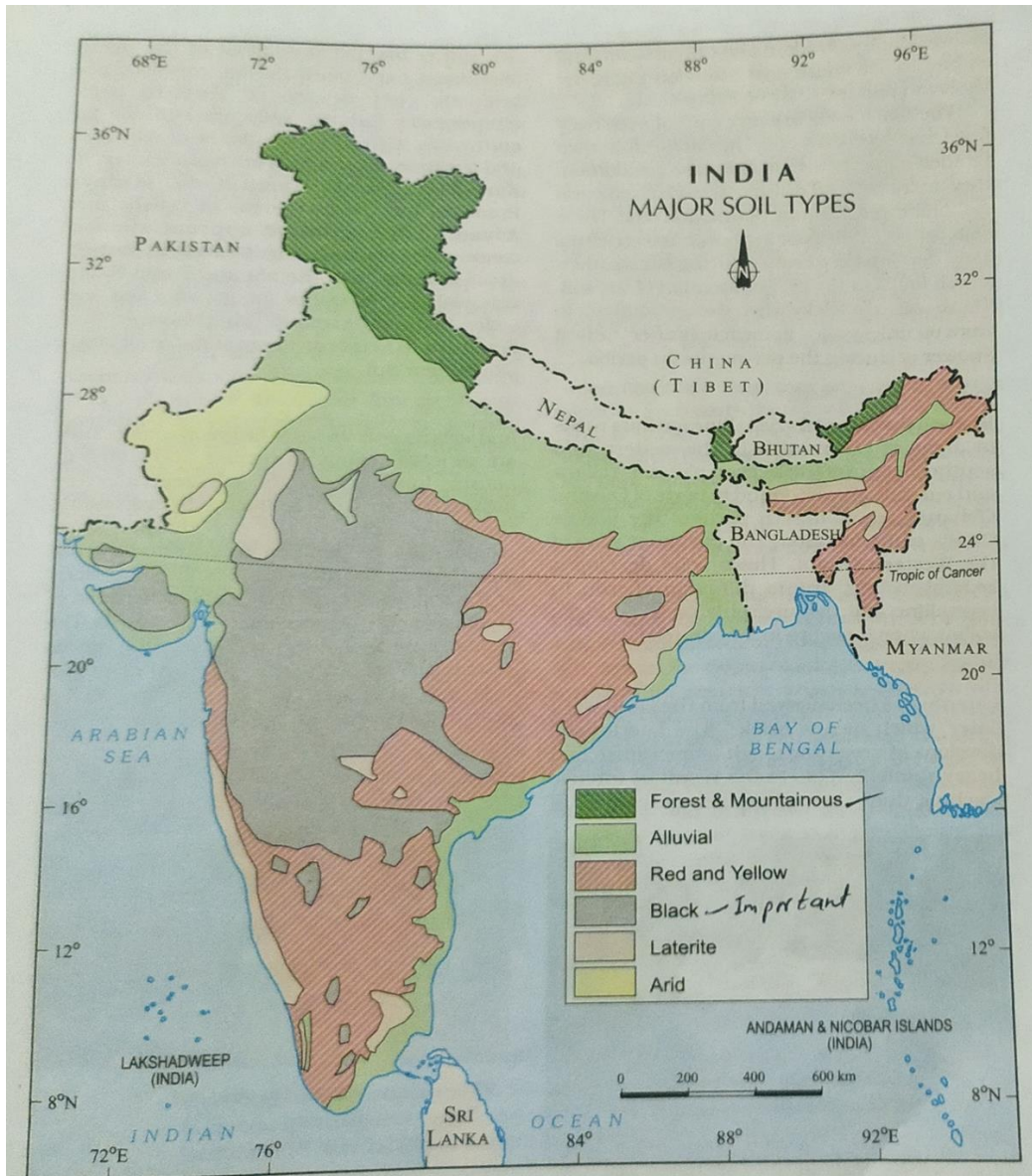
C. Movement demanding relaxation in revenue tax in 1917 happened here.



Ch. – Resources and Development

Q. – On the map of India, identify and write the name of soils found in India.

Ans.



Map work (Geography)

Class – 10

Ch. – Water Resources

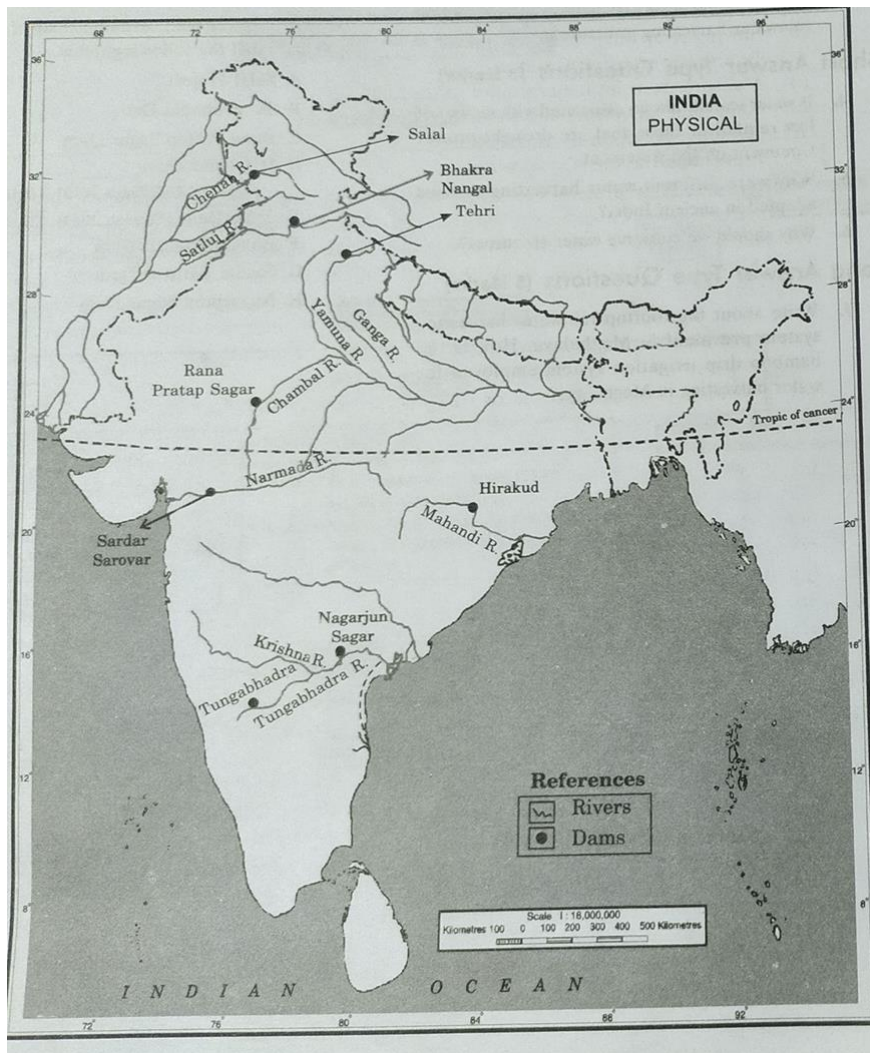
Q.1. – Locate and label the following dams on the map of India.

(i). Salal, (ii). Bhakra Nagal, (iii). Tehri.

(iv). Rana Pratap Sagar, (v). Hirakud, (vi). Nagarjuna Sagar

(vii). Tungabhadra, (viii). Sardar Sarovar.

Ans.

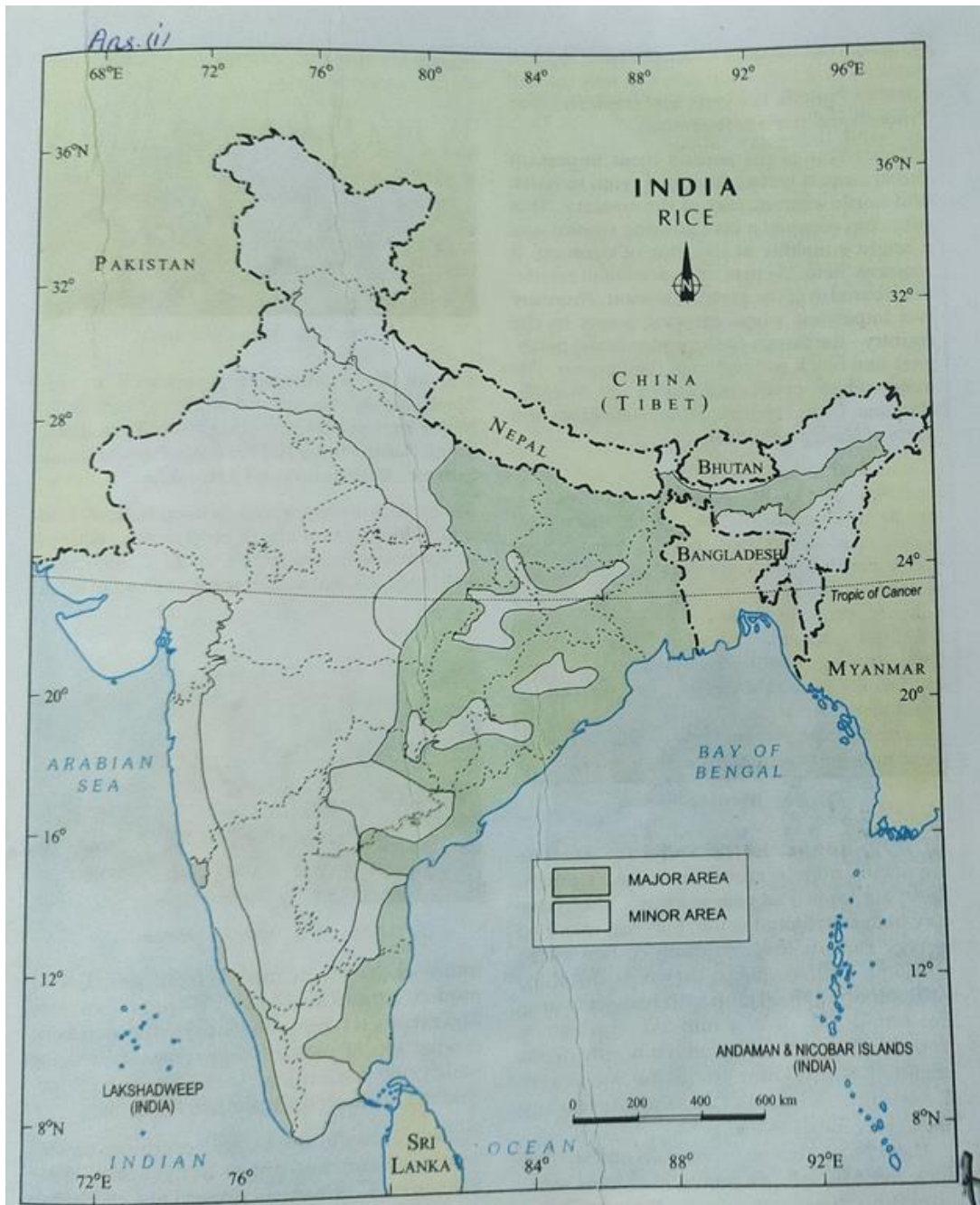


Ch. - Agriculture

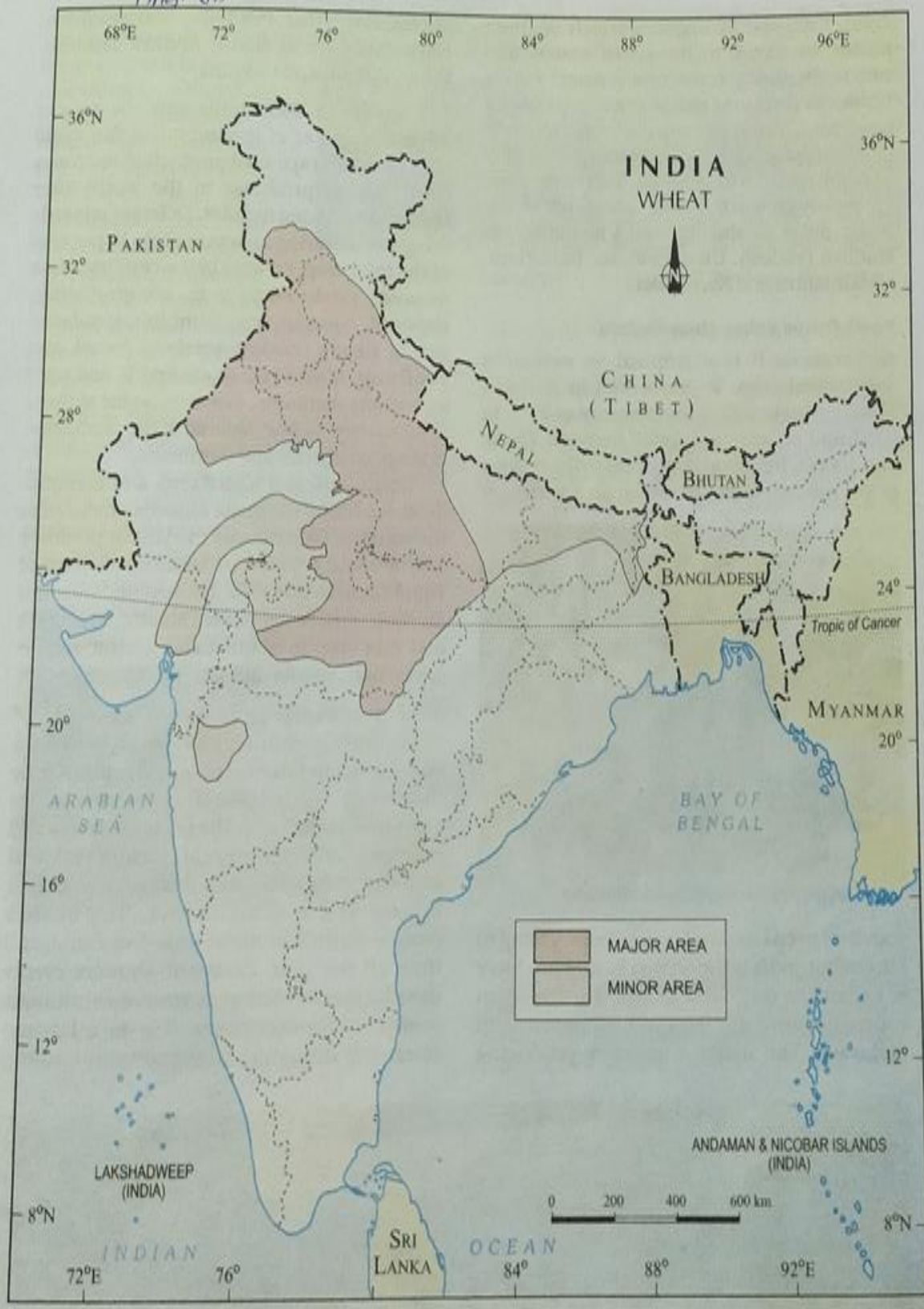
Q. – On the political map of India, identify the areas of the following :

- (i) Major areas of rice production.**
- (ii) Major areas of wheat production.**

Ans.



Ans. (ii)




Ch. Minerals and Energy Resources

Q.1. – Locate and label the following on the political map of India.

- (i) Nampur Thermal power plant
- (ii) Singrauli Thermal power plant
- (iii) Ramagundam Thermal power plant

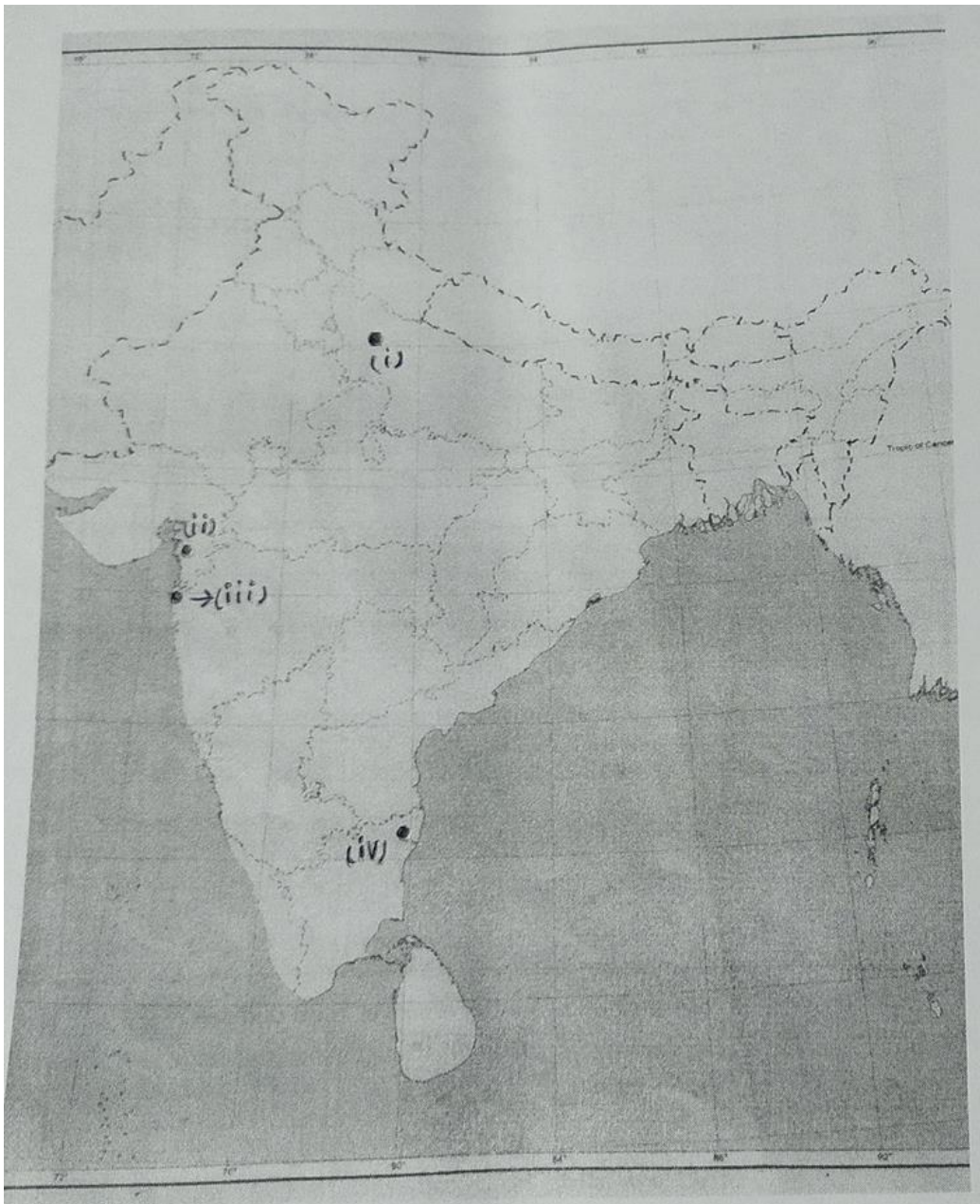
Ans.



**Q.2 - Locate and label the following Nuclear Power plant
on the political map of India.**

- (i) Naraura Nuclear Power Plant**
- (ii) Kakrapar Nuclear Power Plant**
- (iii) Tarapur Nuclear Power Plant**
- (iv) Kalpakkam Nuclear Power Plant**

Ans.




Ch. Manufacturing industries

Q.1. – Locate and label the following cotton textile industries in the political map of India.

- (i) Mumbai
- (ii) Indore
- (iii) Surat
- (iv) Coimbatore
- (v) Kanpur

Ans.

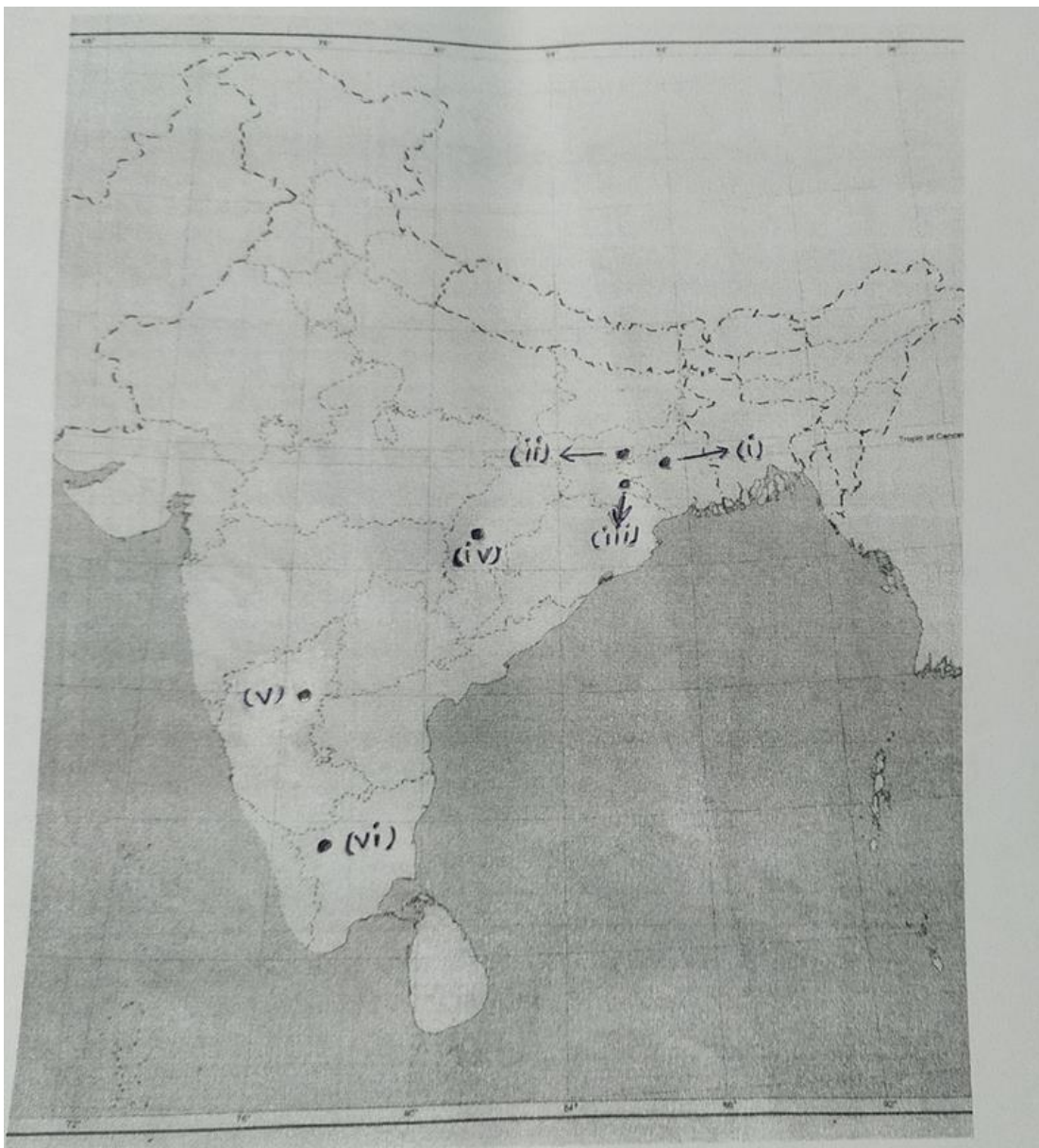


Ch. Manufacturing industries

Q.2.— Locate and label the following Iron and Steel Plants in the political map of India.

- (i) Durgapur
- (ii) Bokaro
- (iii) Jamshedpur
- (iv) Bhilai
- (v) Vijaynagar
- (vi) Salem

Ans.

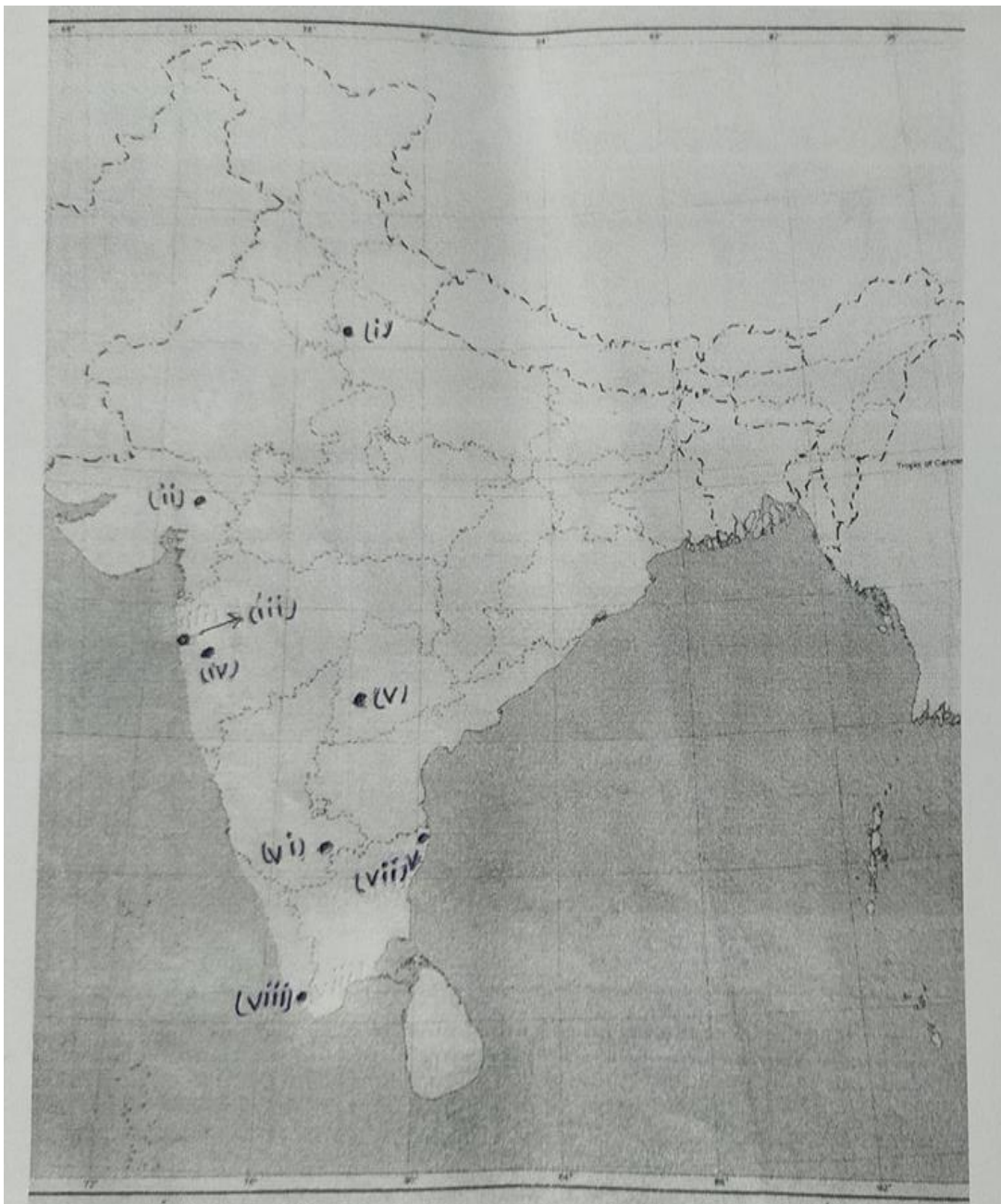


Ch. Manufacturing industries

Q.3. - Locate and label the following Software Technology Parks in the political map of India.

- (i) Noida
- (ii) Gandhinagar
- (iii) Mumbai
- (iv) Pune
- (v) Hyderabad
- (vi) Bengaluru
- (vii) Chennai
- (viii) Thiruvananthapuram

Ans.

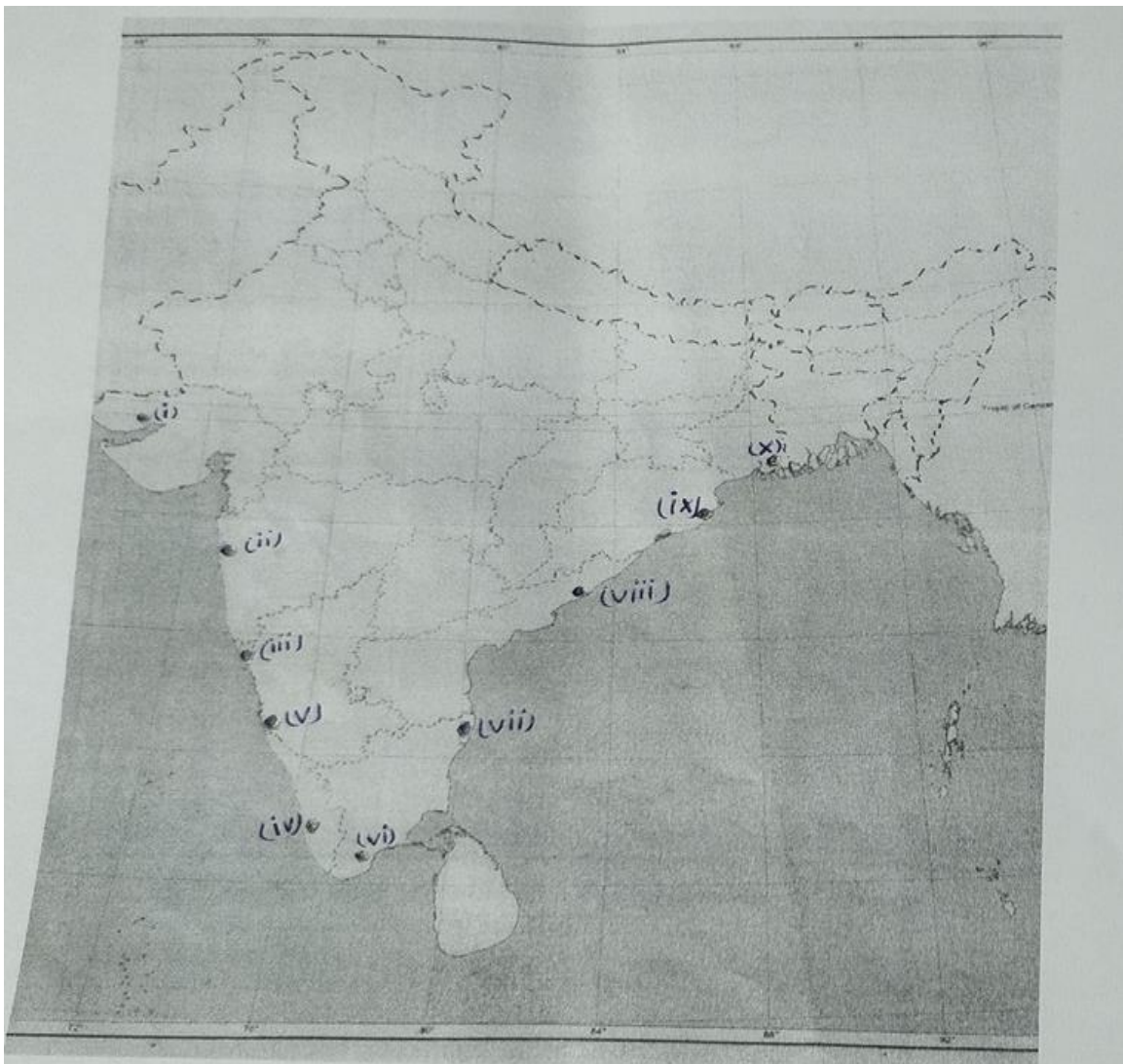


Ch. Lifeline of National Economy

Q.1. - Locate and label the following major ports using suitable symbol on the political map of India.

- (i) Kandla
- (ii) Mumbai
- (iii) Marmagao
- (iv) Kochi
- (v) New Mangalore
- (vi) Tuticorin
- (vii) Chennai
- (viii) Vishakhapatnam
- (ix) Paradip
- (x) Haldia

Ans.



Ch. Lifeline of National Economy

Q.2 - Locate and label the following International airports using suitable symbol on the political map of India.

- (i) Amritsar (Raja Sansi)
- (ii) Delhi (Indira Gandhi International)
- (iii) Mumbai (Chhatrapati Shivaji)
- (iv) Chennai (Meenam Bakkam)
- (v) Kolkata (Netaji Subhash Chandra Bose)
- (vi) Hyderabad (Rajiv Gandhi)

Ans.

