



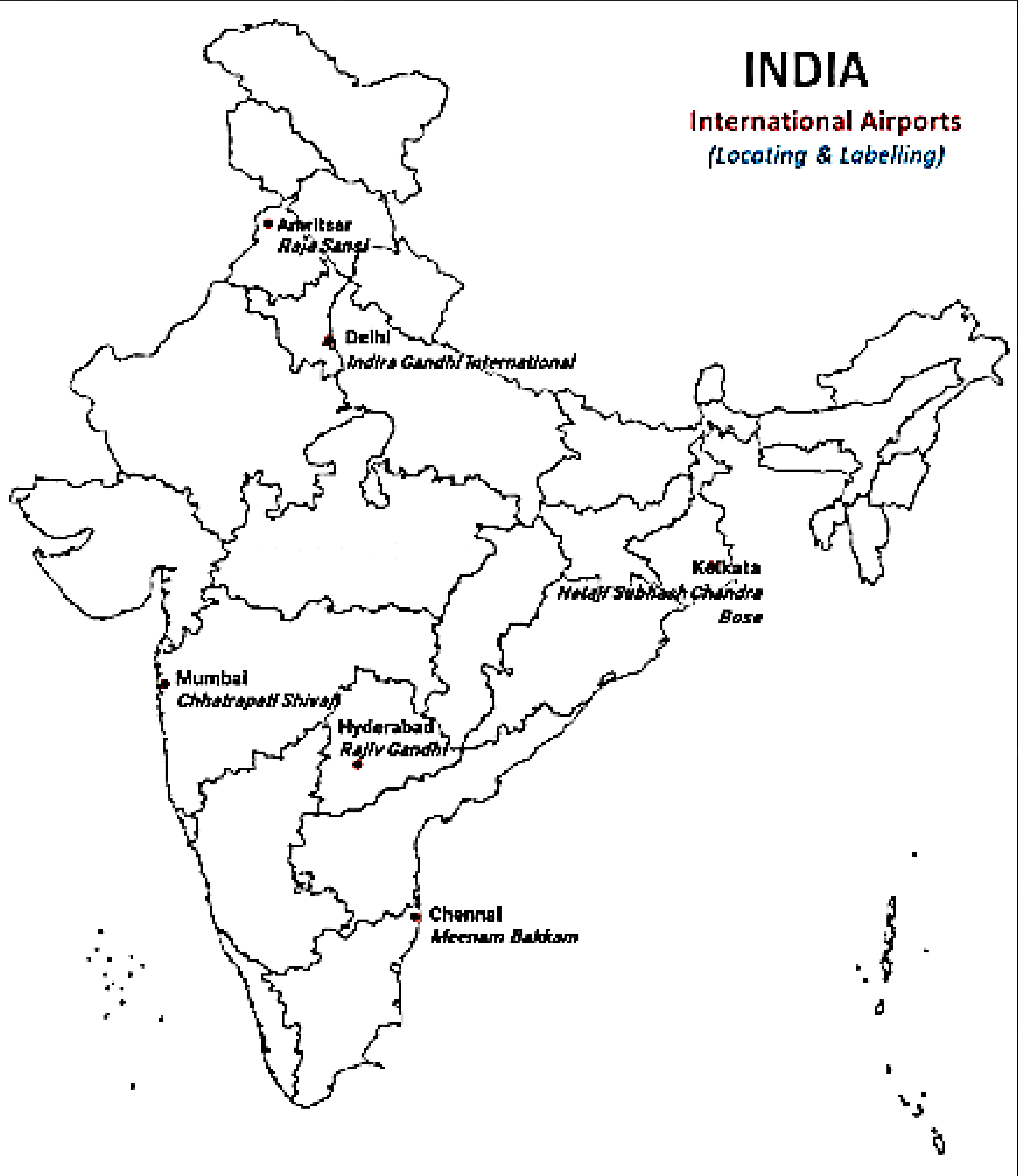
MAPS

HISTORY

Subject	Name of the Chapter	List of areas to be pointed on the map
History	Nationalism in India	I. Congress sessions: 1920 Calcutta 1920 Nagpur 1927 Madras session,
		II. 3 Satyagraha movements: Kheda Champaran Ahmedabad mill workers
		III. Jallianwala Bagh
		IV. Dandi March

INTERNATIONAL AIRPORTS

Airport	Place	State
Raja Sansi	Amritsar	Punjab
Indira Gandhi International	Delhi	Delhi
Chhatrapati Shivaji	Mumba	Maharashtra
Meenambakkam	Chennai	Tamil nadu
Netaji Subhash Chandra Bose	Kolkata	West Bengal
Rajiv Gandhi	Hyderabad	Telangana



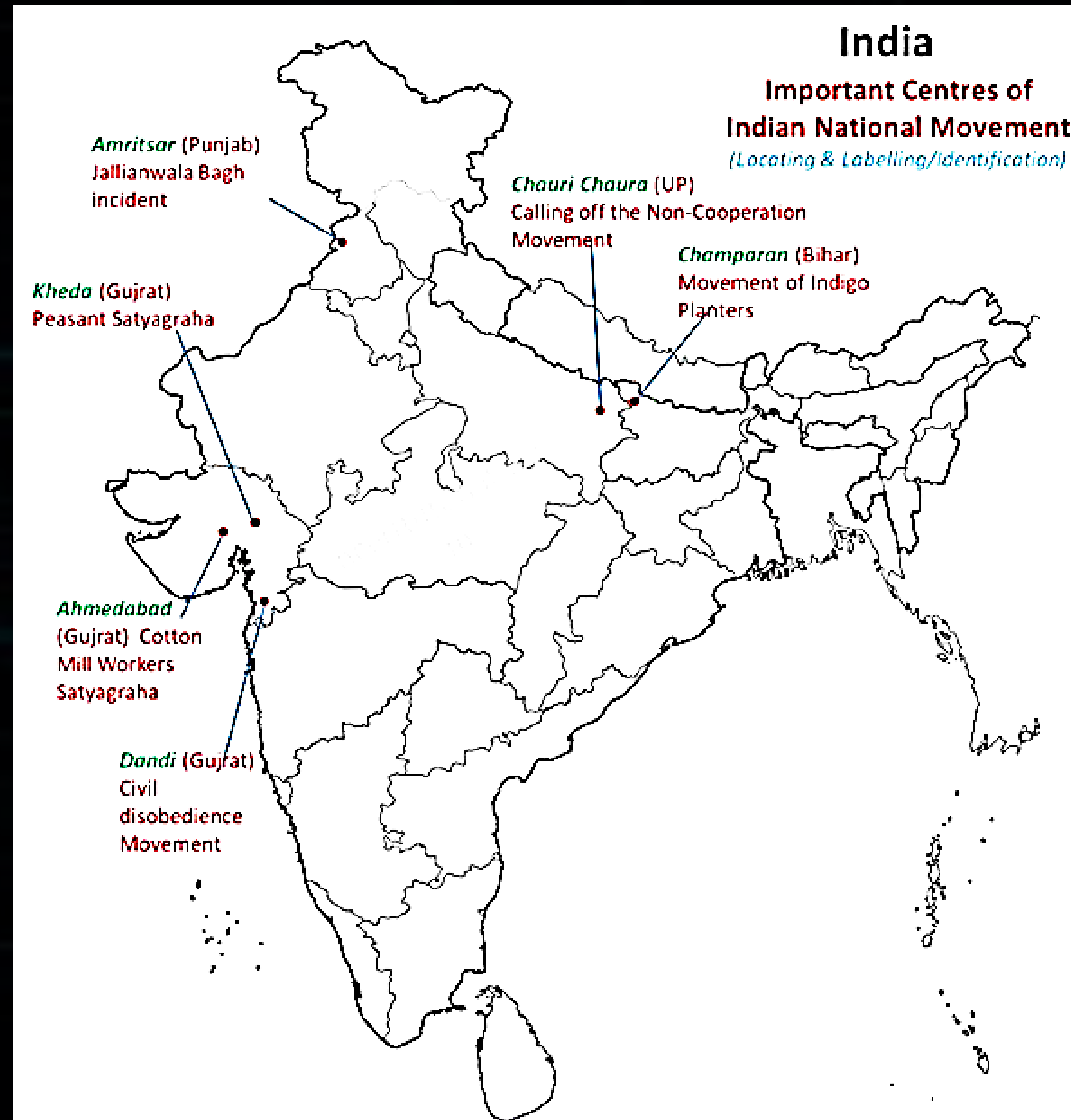
MOJOR PARTS

MAJOR PORTS: (LOCATING AND LABELLING)

- ❖ Kandla
- ❖ Mumbai
- ❖ Marmagao
- ❖ New Mangalore
- ❖ Kochi
- ❖ Tuticorin
- ❖ Chennai
- ❖ Visakhapatnam
- ❖ Paradip
- ❖ Haldia



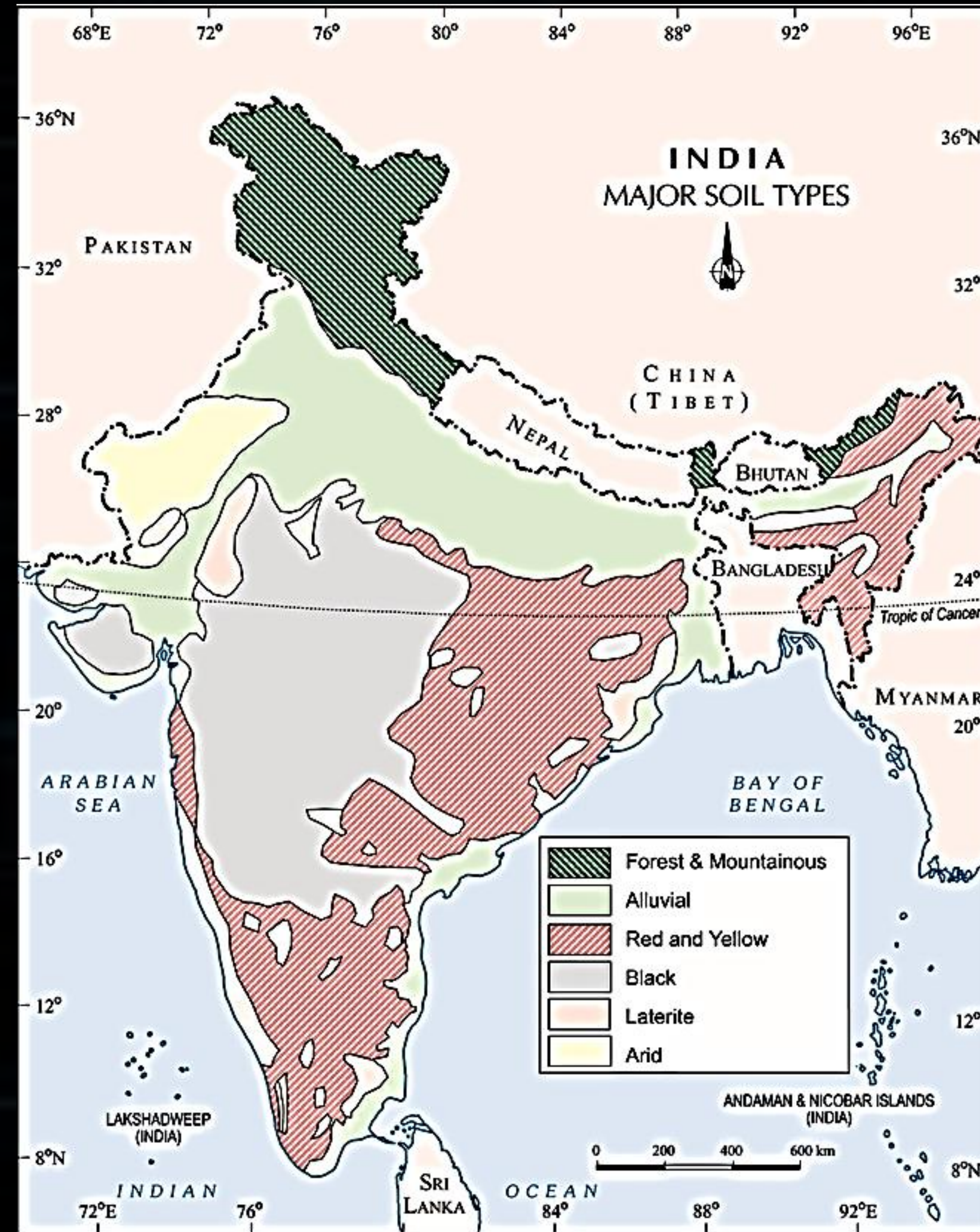
IMPORTANT CENTRES OF INDIAN NATIONAL MOVEMENT





Subject	Name of the Chapter	List of areas to be pointed on the Map
<ul style="list-style-type: none">•Geography	<ul style="list-style-type: none">•Resources and Development•Water Resources	<ul style="list-style-type: none">•Identify: Major Soil Types<ul style="list-style-type: none">•1. Alluvial soil•2. Black Soil•3. Red and Yellow Soil4. Laterite Soil• 5. Mountain Soil• 6. Arid Soil•Locating and Labelling:<ul style="list-style-type: none">•1. Salal•2. Bhakra Nangal•3. Tehri•4. Rana Pratap Sagar•5. Sardar Sarovar•6. Hirakud•7. Nagarjuna Sagar•8. Tungabhadra

MAJOR SOIL TYPES

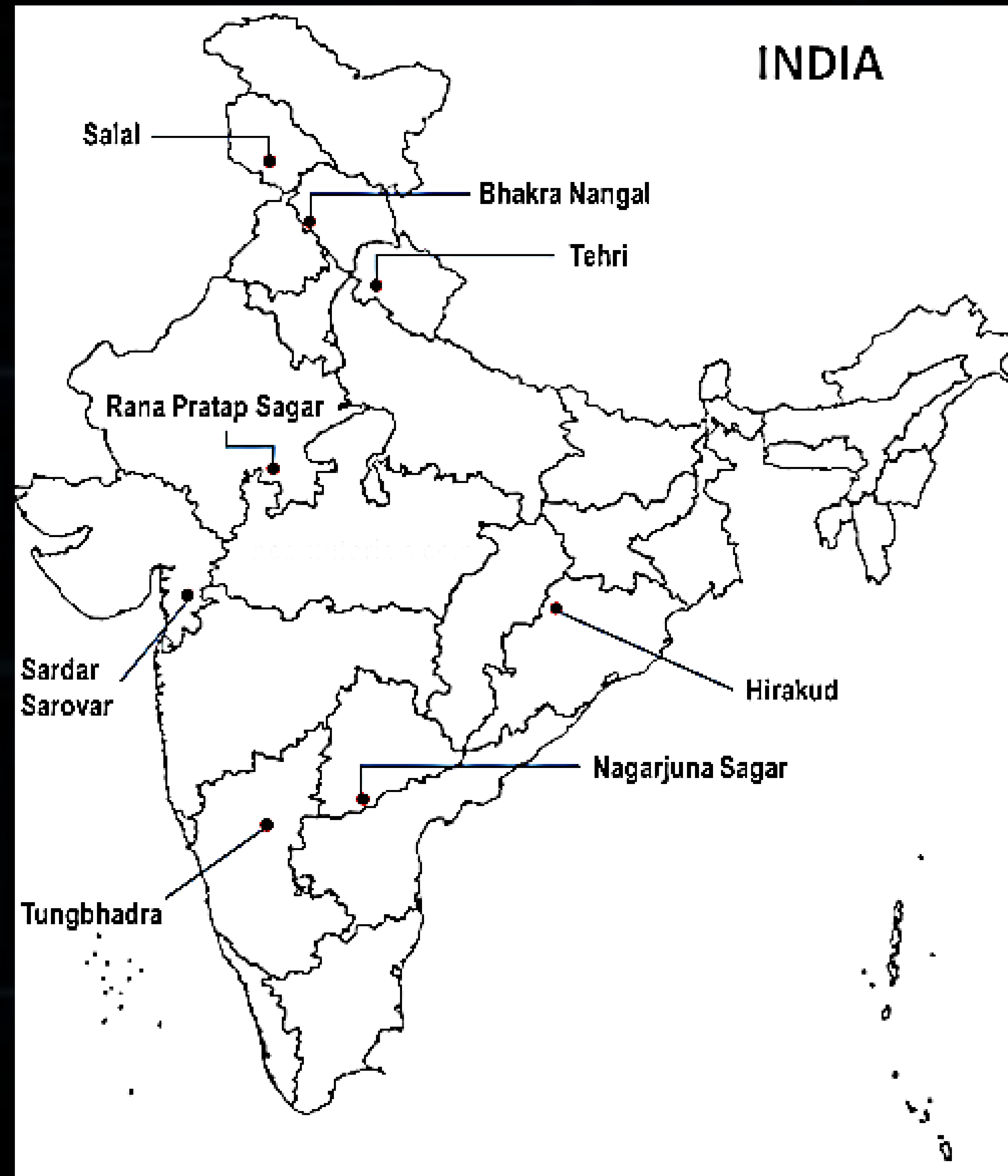


MAJOR SOIL TYPES

Subject	Name of the Chapter	List of areas to be pointed on the Map
<ul style="list-style-type: none">•Geography	<ul style="list-style-type: none">•Resources and Development•Water Resources	<ul style="list-style-type: none">•Identify: Major Soil Types•Locating and Labelling:<ul style="list-style-type: none">•1. Salal•2. Bhakra Nangal•3. Tehri•4. Rana Pratap Sagar•5. Sardar Sarovar•6. Hirakud•7. Nagarjuna Sagar•8. Tungabhadra



Event	Place	Importance
Salal	Jammu & Kashmir	Hydroelectric Power Station
Bhakra Nangal	Himachal Pradesh	Largest dam
Tehri	Uttarakhand	Highest Dam
Rana Pratap	Rajasthan	Gravity masonry dam
Sagar	Gujarat	largest water resources project
Sardar Sarovar	Odisha	Biggest Dam
Hirakud	Telangana & A.P	The largest masonry Dam
Nagarjuna Sagar	Karnataka	Multipurpose dam
Tungabhadra		



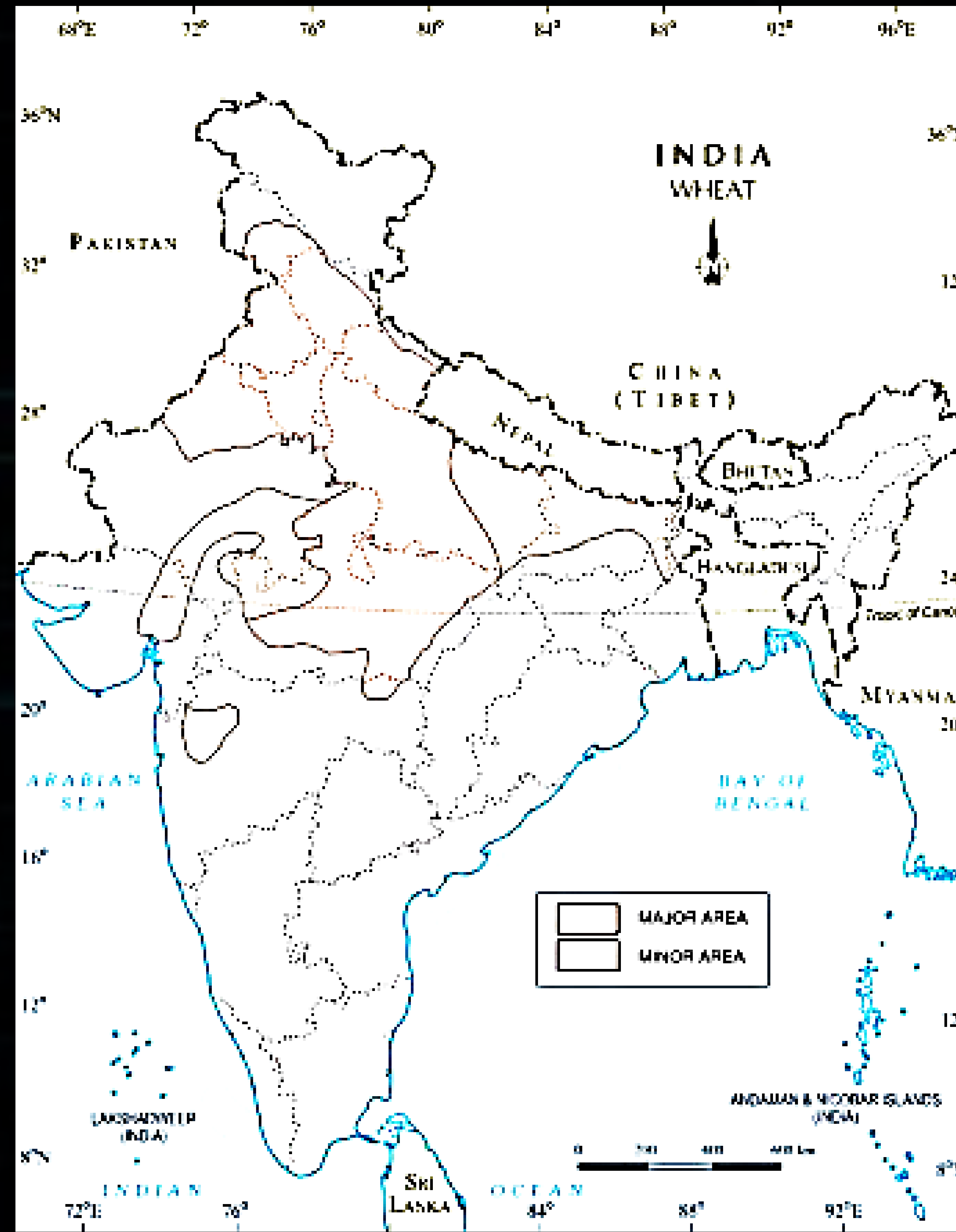
MAJOR AREAS OF RICE

CROP	MAJOR STATES
RICE	Tamil Nadu, West Bengal, Andhra Pradesh
WHEAT	Punjab, Haryana, Uttar Pradesh
SUGARCANE	Uttar Pradesh, Maharashtra, Karnataka
COFFEE	Karnataka, Kerala and Tamil Nadu
TEA	Darjeeling and Jalpaiguri districts, West Bengal, Tamil Nadu and Kerala
RUBBER	Kerala, Tamil Nadu, Karnataka and Andaman and Nicobar islands and Garo hills of Meghalaya
JUTE	West Bengal, Bihar, Assam

MAJOR AREAS OF RICE

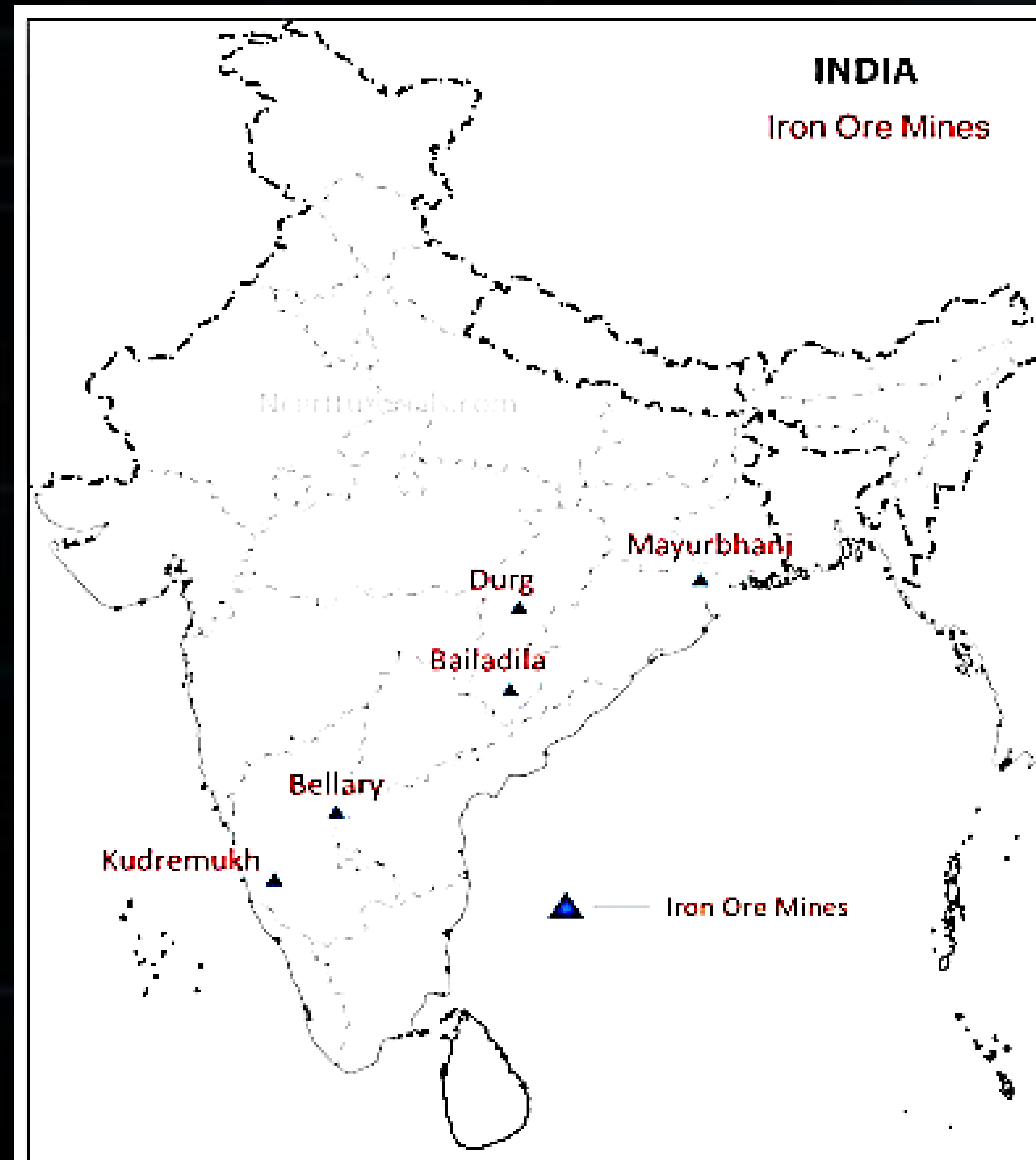


MAJOR AREAS OF WHEAT



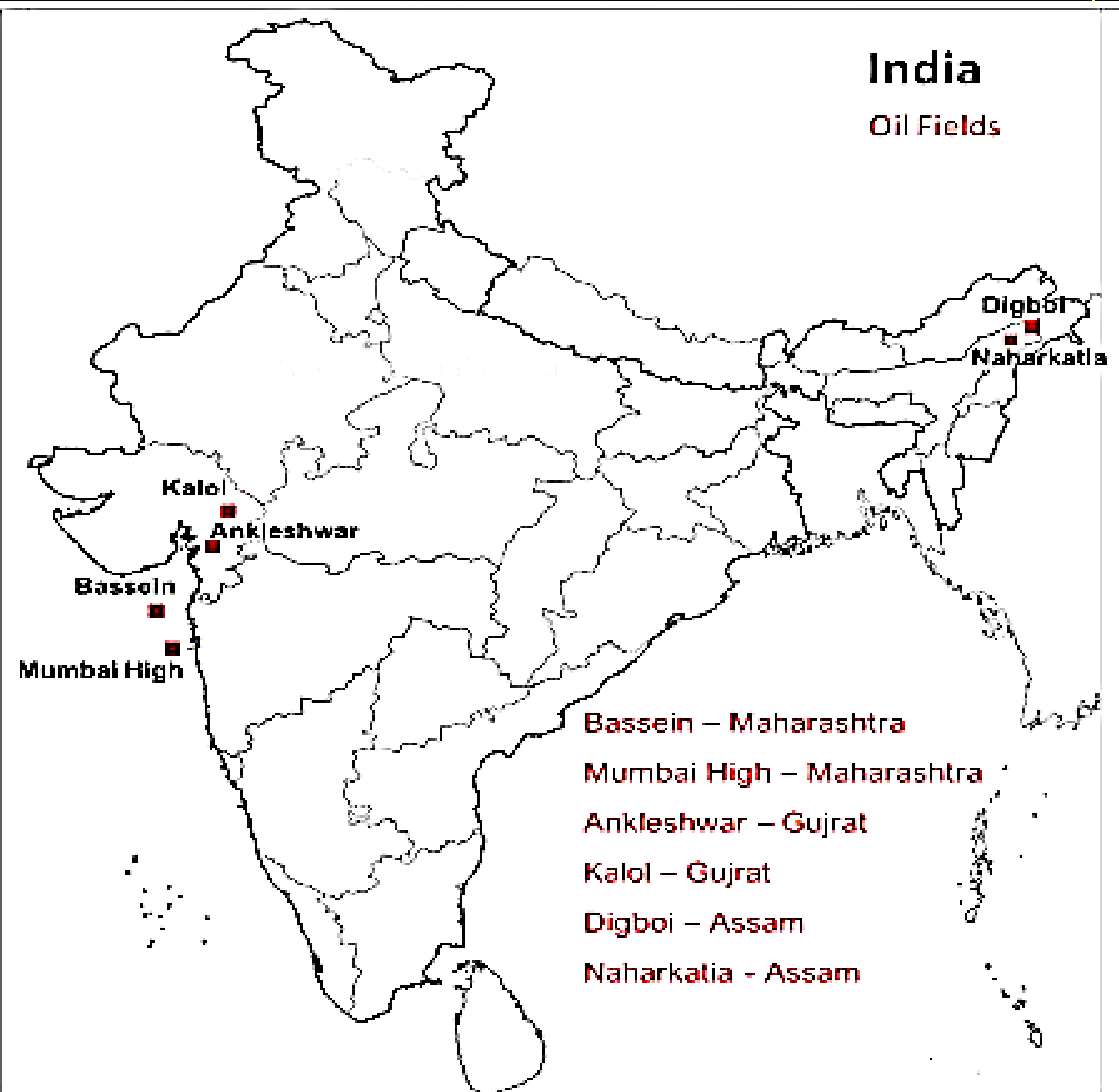
IRON ORE MINES

Place	State
Kudremukh	Karnataka
Bellary	Karnataka
Bailadila	Chhattisgarh
Durg	Chhattisgarh
Mayurbhanj	Odisha



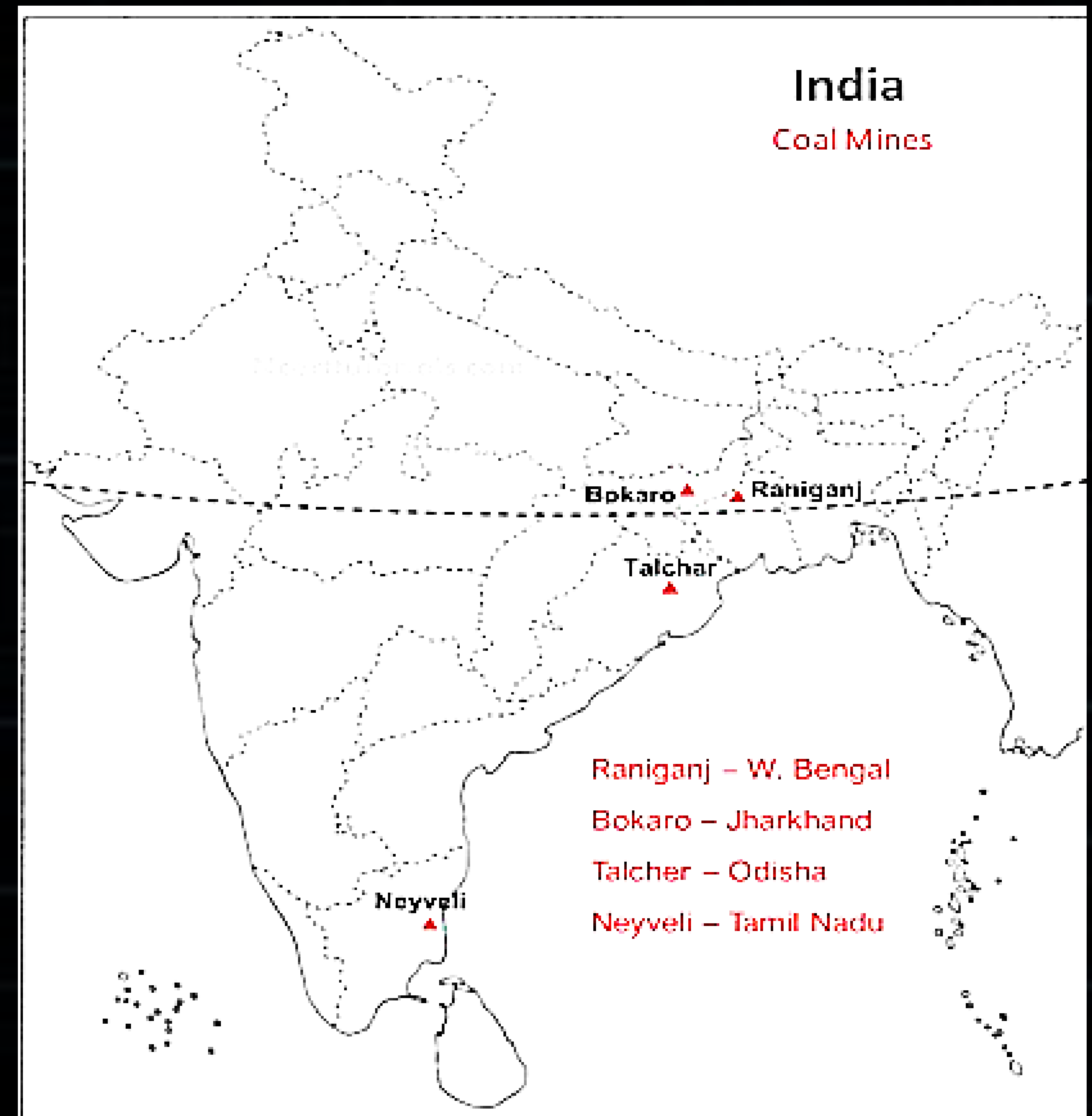
INDIA OIL FIELDS

Place	State
Bassein	Maharashtra
Mumbai high	Maharashtra
Ankleshwar	Gujarat
Kalol	Gujarat
Digboi	Assam
Naharkatia	Assam



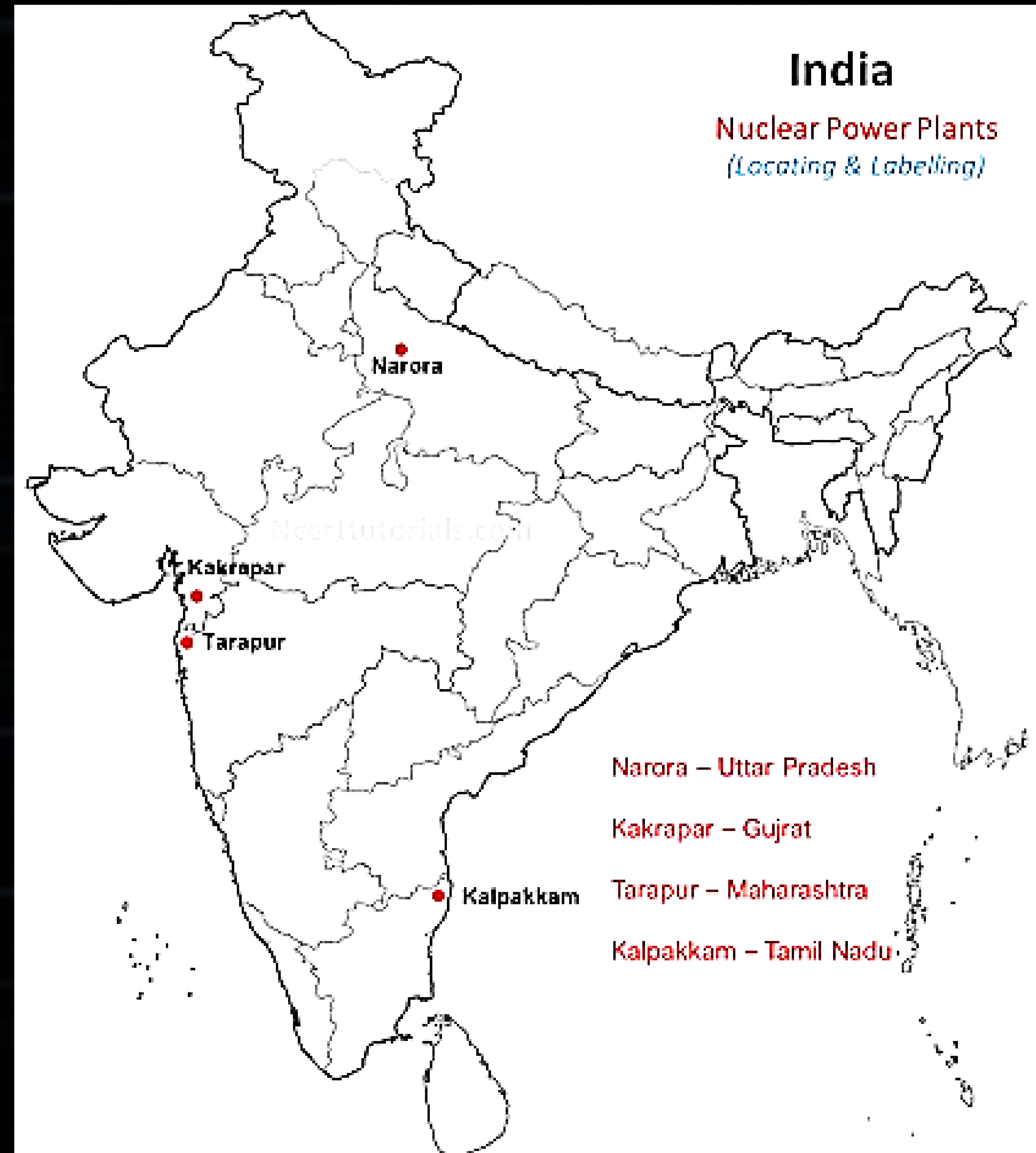
INDIA COAL MINES

Place	State
Raniganj	West Bengal
Bokaro	Jharkhand
Talcher	Odisha
Neyveli	Tamil Nadu



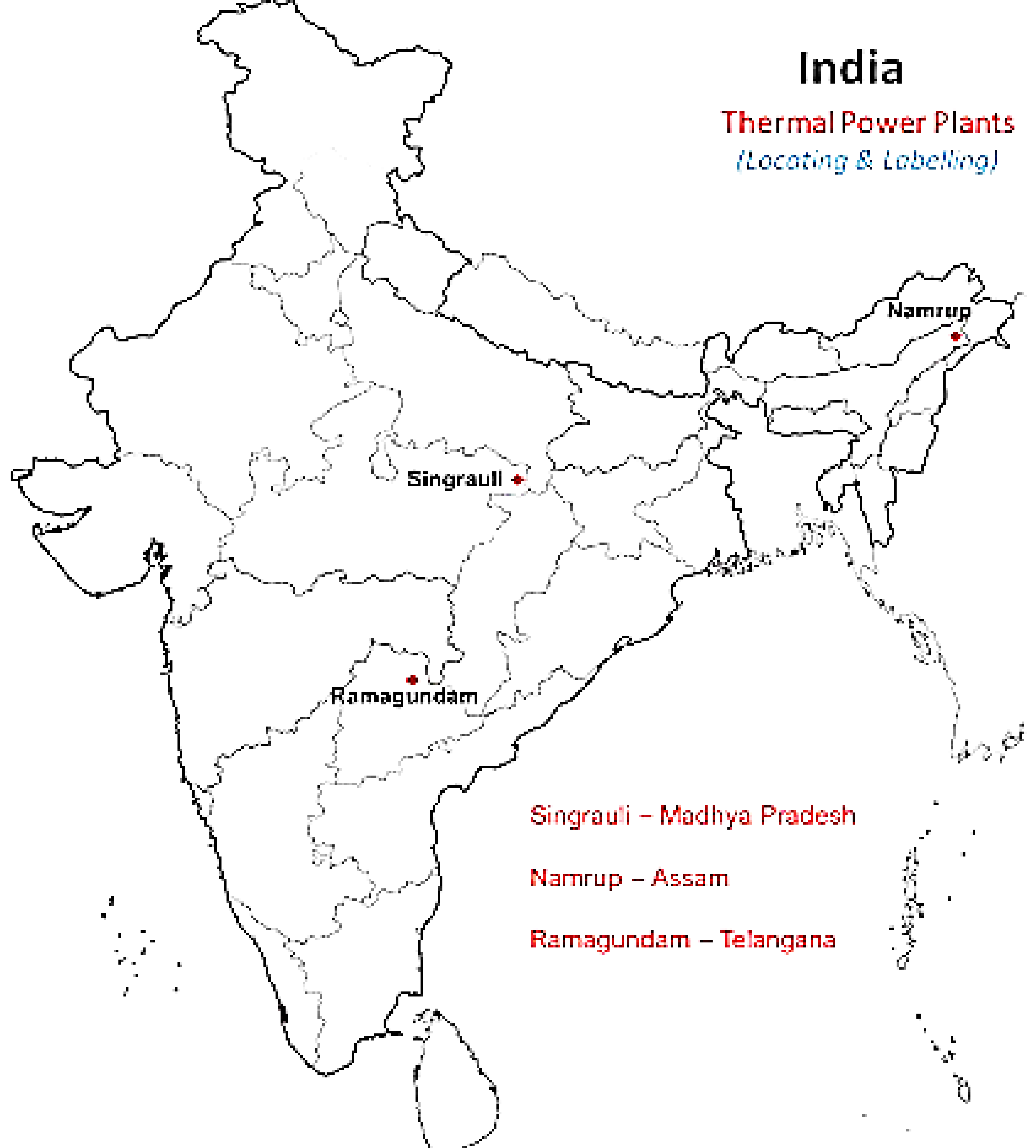
NUCLEAR POWER PLANTS

Place	State
Narora	Uttar Pradesh
Kakrapar	Gujarat
Tarapur	Maharashtra
Kalpakkam	Tamil Nadu



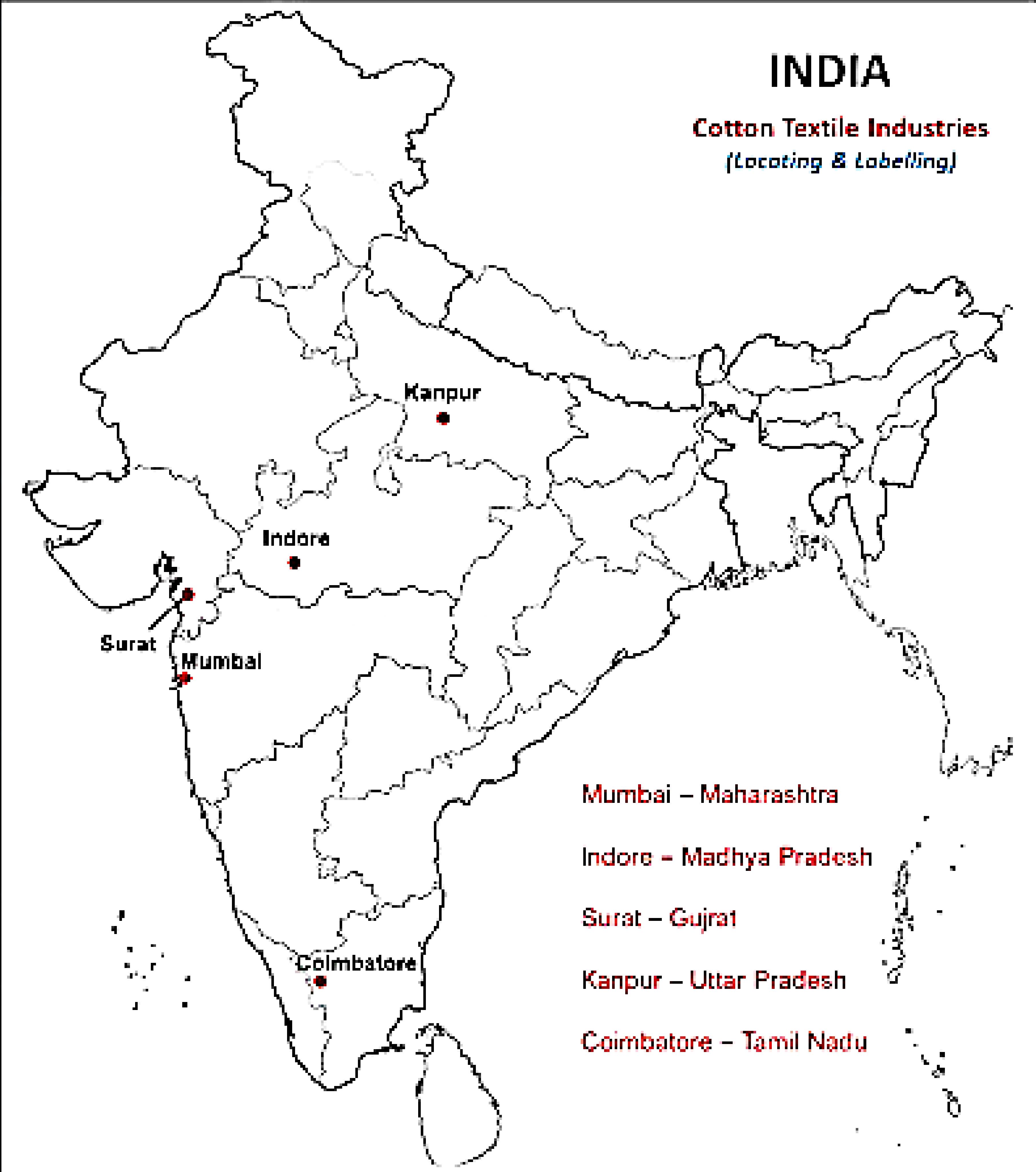
INDIA THERMAL POWER PLANTS

Place	State
Singrauil	Madhya Pradesh
Namrup	Assam
Ramagundam	Telangana



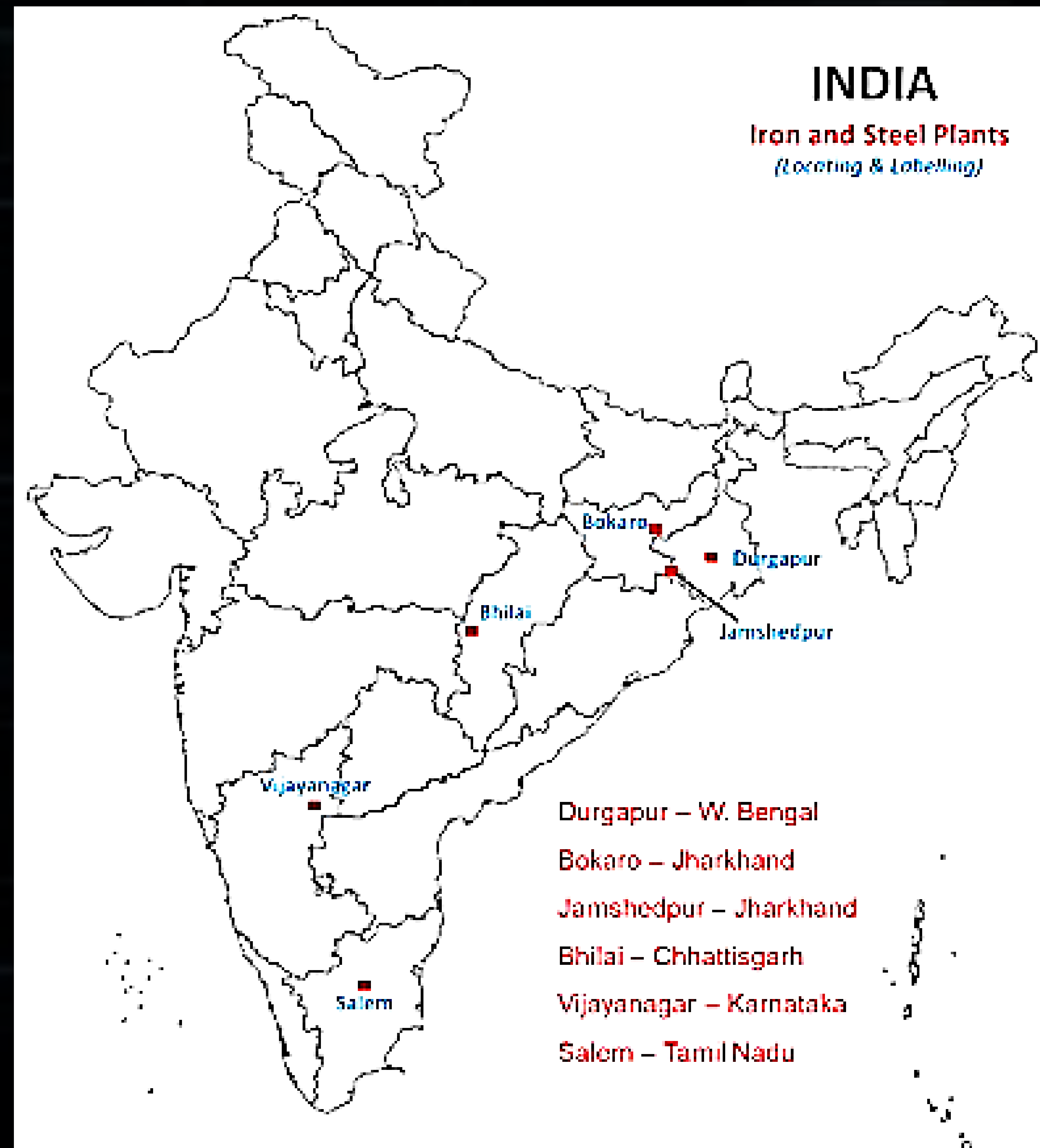
COTTON TEXTILE INDUSTRIES

Place	State
Mumbai	Maharashtra
Indore	Madhya Pradesh
Surat	Gujarat
Kanpur	Uttar Pradesh
Coimbatore	Tamil Nadu



IRON AND STEEL PLANTS

Place	State
Durgapur	West Bengal
Bokaro	Jharkhand
Jamshedpur	Jharkhand
Bhilai	Chhattisgarh
Vijayanagar	Karnataka
Salem	Tamil Nadu



SOFTWARE TECHNOLOGY PARKS

Place

Noida

Gandhinagar

Pune

Hyderabad

Bengaluru

Thiruvananthapuram

Chennai

Mumbai

State

Uttar Pradesh

Gujarat

Maharashtra

Telangana

Karnataka

Kerala

Tamil Nadu

Maharashtra

